







## Route 66 - Attraktionen

<b>Chicago</b>	
<b>Lake Michigan</b> <b>Zentrum der Stadt: Viertel „The Loop“</b> GPS: 41.87863, -87.62505 <b>Michigan Avenue (Magnificent Mile)</b>	
<b>Millennium Park</b> <i>Opulente und gigantische Skulpturen, z.B. Cloud Gate (Chicago Bean)</i> GPS: 41.88255, -87.62255 201 E Randolph St, Chicago, IL 60602 <a href="https://www.chicago.gov/city/en/depts/dca/supp_info/millennium_park.html">https://www.chicago.gov/city/en/depts/dca/supp_info/millennium_park.html</a>	
<b>Crown Fountain</b> GPS: 41.88125, -87.62372 201 E Randolph St, Chicago, IL 60601 <a href="https://www.chicago.gov/city/en/depts/dca/supp_info/chicago_s_publicartcrownfountaininmillenniumpark.html">https://www.chicago.gov/city/en/depts/dca/supp_info/chicago_s_publicartcrownfountaininmillenniumpark.html</a>	
<b>Museum: Art Institute of Chicago</b> <i>Museum, nahe Millennium Park</i> GPS: 41.87958, -87.62371 111 S Michigan Ave, Chicago, IL 60603 <b>Eintritt</b> <a href="https://www.artic.edu/">https://www.artic.edu/</a>	
<b>Buckingham Fountain</b> <i>besonders bei Dunkelheit sehenswert (im Lakefront Park)</i> GPS: 41.87579, -87.61894 301 S Columbus Dr, Chicago, IL 60605 <a href="https://www.chicagoparkdistrict.com/">https://www.chicagoparkdistrict.com/</a>	
<b>Diner: The Berghoff Restaurant (1898 gegründet)</b> <i>deutsche Küche!</i> GPS: 41.87925, -87.6284 17 W Adams St, Chicago, IL 60603 <a href="http://www.theberghoff.com">www.theberghoff.com</a>	

**Willis Tower**

*früher bekannt als Sears Tower*

GPS: 41.87887, -87.63591

Willis Tower, W Adams St / S Franklin St, Chicago, IL 60606

**Eintritt**

<https://www.willistower.com/>

<https://theskydeck.com/>

**Chicago Riverwalk**

Riverwalk, Chicago, IL 60601

**Klappbrücken über den Chicago River**

*Insgesamt überspannen 36 bewegliche Brücken den Chicago River, sie werden selten geöffnet*

**Chicago Hochbahn**

*Elevated Train, kurz EL*

GPS: 41.8832, -87.6339

**Chicago Water Tower**

GPS: 41.89716, -87.6244

806 Michigan Ave, Chicago, IL 60611

[https://en.m.wikipedia.org/wiki/Water\\_Tower\\_Place](https://en.m.wikipedia.org/wiki/Water_Tower_Place)

**360 Chicago im Hancock Tower**


*Aussichtsetage im 94. Stock des John Hancock Center mit schräger Glasplattform in 300 m Höhe*







GPS: 41.89901, -87.62324

875 N Michigan Ave 94th floor, Chicago, IL 60611

**Eintritt**

<https://360chicago.com/>



<p><b>Lincoln Park</b>  GPS: 41.91521, -87.63121  500-5700 N Lake Shore Dr., Chicago, IL 60614  <a href="https://www.chicagoparkdistrict.com/parks-facilities/lincoln-park/">https://www.chicagoparkdistrict.com/parks-facilities/lincoln-park/</a></p>	
<p><b>Navy Pier</b>  <i>Vergnügungsmoile</i>  GPS: 41.89186, -87.60509  600 E Grand Ave, Chicago, IL 60611  <b>Eintritt:</b> frei  <a href="https://navypier.org/">https://navypier.org/</a></p>	
<p><b>Chicago Harbor Lighthouse</b>  GPS: 41.88931, -87.59054  Chicago Harbor, IL  <a href="https://www.us-lighthouses.com/chicago-harbor-lighthouse">https://www.us-lighthouses.com/chicago-harbor-lighthouse</a></p>	
<p><b>Aon Center</b>  <i>Hochhaus, nähe Millennium Park</i>  GPS: 41.88525, -87.62149  Aon Center, Chicago, IL 60601</p>	
<p><b>Hyde Park</b>  GPS: 41.79476, -87.59167</p>	
<p><b>Museum of Natural Sciences / Museum Science and Industry</b> (beim Hyde Park)  GPS: 41.79057, -87.58306  5700 S DuSable Lake Shore Dr., Chicago, IL 60637  <b>Eintritt</b>  <a href="https://www.msichicago.org/">https://www.msichicago.org/</a></p>	

# Route 66

## Illinois

### Chicago

#### Start der Route 66

Am Adams Boulevard

78-98 E Adams St, Chicago, an der Ecke der E Adams St und S Michigan Ave

Das Schild „Begin Historic Route 66“ steht 78-98 E Adams St, Chicago, IL 60603

GPS: 41.8795, -87.62523

Das Schild „End Historic Route 66“ steht 98-66 E Jackson Blvd, Chicago, IL 60604

GPS: 41.87817, -87.62482

[www.route66guide.com](http://www.route66guide.com)



#### Diner: Lou Mitchell's Restaurant (1949 gegründet)

*Bei Route 66 Reisenden sehr beliebtes Restaurant. Die ideale Stärkung, bevor man mit dem Abenteuer Route 66 beginnt und ein Klassiker.*

GPS: 41.87791, -87.64214

565 W Jackson Blvd, Chicago, IL 60661

<http://www.loumitchells.com/>



#### Castle Car Wash

*ehemalige Autowaschanlage*

GPS: 41.85235, -87.72003

3801 W Ogden Ave

**Hinweis:** Kurz vor Erreichen der "Burg" lohnt ein Blick in den Rückspiegel, wie sich über der historischen Route 66 die Skyline von Chicago erhebt.



### Cicero

#### Motel: Cindy Lyn Motel

GPS: 41.84174, -87.75005

5029 West Ogden Ave, Cicero, IL 60804

<https://www.cindylynmotel.com/>



#### Diner: Henry's Drive-In

*Restaurant, wo die Hot Dogs schon eine ganze Mahlzeit ausmachen*

GPS: 41.83326, -87.77476

6031 Ogden Ave, Cicero, IL 60804

<https://www.henrys66.com/>



**Diner: White Castle**  
GPS: 41.82422, -87.80241  
7155 Ogden Ave, Berwyn, IL 60402  
<https://www.whitecastle.com/#sloppyjoe-macncheese>



## McCook

**Motel: Skyline Motel**  
GPS: 41.80333, -87.82438  
8136 Joliet Rd, McCook, IL 60525  
<https://skyline-motel-motel.business.site/>



**Diner: Steak & Egger**  
*plus „Welcome to Fabulous McCook Illinois sign“*  
GPS: 41.79992, -87.83057  
8408 Joliet Rd, McCook, IL 60525  
<https://steaknegger.com/>



## Countryside

**Motel: Holiday Inn**  
GPS: 41.77783, -87.87215  
6201 Joliet Rd, Countryside, IL 60525  
<https://www.ihg.com/holidayinn/hotels/us/en/countryside/chilg/hoteldetail>



## Willowbrook








**Diner: Dell Rhea's Chicken Basket (1930 gegründet)**  
GPS: 41.74556, -87.93922  
645 Joliet Rd, Willowbrook, IL 60527  
<https://chickenbasket.com>









## Romeoville

**Diner: White Fence Farm**  
*Restaurant seit den frühen 1920er Jahren, heute mit Streichelzoo und antikem Automuseum.*  
GPS: 41.67585, -88.05725  
1376 Joliet Rd, Romeoville, IL 60446  
<https://whitefencefarm-il.com/>



<p><b>Fitzpatrick House</b>  GPS: 41.60028, -88.07457</p>	
<hr/>	
<p><b>Joliet</b></p>	
<p><b>Diner: Rich &amp; Creamy (Eisdiele)</b>  <i>neben dem Route 66 Park</i>  GPS: 41.5416, -88.0849  920 N Broadway St, Joliet, IL 60435  <a href="https://rich-creamy.edan.io/">https://rich-creamy.edan.io/</a></p>	
<p><b>Dick's Towing Service</b>  GPS: 41.54031, -88.08541  911 N Broadway St, Joliet, IL 60435  <a href="https://www.dickstowingservice.com/">https://www.dickstowingservice.com/</a></p>	
<p><b>Old Joliet Prison</b>  GPS: 41.54544, -88.0739  1125 Collins St, Joliet, IL 60432  <b>Eintritt</b>  <a href="http://www.jolietprison.org">www.jolietprison.org</a></p>	
<p><b>Museum: Joliet Area Historical Museum</b>  GPS: 41.52829, -88.08274  204 N Ottawa St, Joliet, IL 60432  <b>Eintritt</b>  <a href="https://www.jolietmuseum.org/">https://www.jolietmuseum.org/</a></p>	
<p><b>Theater: Rialto Square Theatre</b>  GPS: 41.52618, -88.08139  102 N Chicago St, Joliet, IL 60432  <a href="https://rialtosquare.com/">https://rialtosquare.com/</a></p>	
<p><b>Jacob Henry Mansion</b>  GPS: 41.52289, -88.0753  20 S Eastern Ave, Joliet, IL 60433  <a href="https://www.jacobhenrymansion.com/">https://www.jacobhenrymansion.com/</a></p>	

<p><b>Milano Bakery</b>  GPS: 41.5154, -88.08151  427 S Chicago St, Joliet, IL 60436  <a href="https://milanobakery.com/">https://milanobakery.com/</a></p>	
<hr style="border-top: 1px dashed black;"/>	
<p><b>Wilmington</b></p>	
<p><b>Diner: Launching Pad Drive-In</b>  GPS: 41.3105, -88.13852  810 E Baltimore St, Wilmington, IL 60481  <a href="https://geminigiant.com/">https://geminigiant.com/</a></p>	
<p><b>Gemini Giant</b>  GPS: 41.31039, -88.13871  S East St, Wilmington, IL 60481  <a href="https://geminigiant.com/">https://geminigiant.com/</a></p> <p><i>Der Gemini Giant ist ein Wahrzeichen der US Route 66. Die 30 Fuß hohe Statue steht vor dem Drive-In-Restaurant Launching Pad</i></p>	
<p><b>BTI Tire &amp; Alignment</b>  <i>ehemalige Service Station mit Dino auf dem Dach</i>  GPS: 41.30843, -88.1455  200 E Baltimore St, Wilmington, IL 60481</p>	
<p><b>Kino: Mar Theatre</b>  GPS: 41.30751, -88.14525  121 S Main St, Wilmington, IL 60481  <a href="https://www.the-mar.com/">https://www.the-mar.com/</a></p>	
<p><b>Route 66 Mural</b>  <i>Wandgemälde</i>  GPS: 41.30836, -88.1473</p>	

## Braidwood

### Diner: Polk-A-Dot Drive In (in den 1950er Jahren gegründet)

*Restaurant mit kitschigem Kram innen und außen, z.B. alten Zapfsäulen oder Figuren berühmter Hollywood-Größen wie Marilyn Monroe oder James Dean*

GPS: 41.26526, -88.20997

222 N Front St, Braidwood, IL 60408



### Rossi Service Station / M & R Tire Store

GPS: 41.26485, -88.21224

100 N Washington St, Braidwood, IL 60408



### Motel: Braidwood Motel

GPS: 41.26563, -88.21193

120 N Washington St, Braidwood, IL 60408

<https://braidwoodmotel.com/>



## Gardner

### Shop: The Shop On Route 66

GPS: 41.18971, -88.30541

315 N Center St, Gardner, IL 60424



### Two Cell Jail

*Kleiner Park mit einem kleinen Gefängnis (1906 erbaut), einem Straßenbahnwagen (ehemaliges Diner) und einem Oldtimer*

GPS: 41.18845, -88.30471

400 E Mazon St, Gardner, IL 60424

<https://www.il66assoc.org/destination/two-cell-jail/>



### Diner: Riviera Restaurant

*Streetcar Diner*

GPS: 41.18828, -88.30484

206 N Center St, Gardner, IL 60424



## Dwight

### Ambler's Texaco Gas Station







*restaurierte Tankstelle*







GPS: 41.09401, -88.43944

W Waupansie St, Dwight, IL 60420

<https://www.nps.gov/nr/travel/route66/amblerstexacogasstationdwight.html>



<p><b>Museum: Railroad Depot</b>  <i>jetzt Museum der Dwight Historical Society</i>  GPS: 41.09281, -88.42785  119 W Main St, Dwight, IL 60420  <a href="http://www.dwight-historical-society.org/">http://www.dwight-historical-society.org/</a></p>	
<p><b>First National Bank</b>  GPS: 41.09304, -88.42806  122 W Main St, Dwight, IL 60420</p>	
<p><b>Livingston Hotel</b>  <i>jetzt William Fox Developmental Center</i>  GPS: 41.09332, -88.42768  134 W Main St, Dwight, IL 60420</p>	
<p><b>Diner: Old Route 66 Family Restaurant</b>  GPS: 41.09321, -88.44014  105 S Old Rte 66, Dwight, IL 60420  <a href="http://www.route66restaurant.com/">http://www.route66restaurant.com/</a></p>	
<p><b>Route 66 Services Center</b>  <i>ehemalige Tankstelle</i>  GPS: 41.0915, -88.4397  209 S Old Rte 66, Dwight, IL 60420</p>	
<p><b>Motel: Paulsen's Court</b>  GPS: 41.09053, -88.4392  380 S Old Rte 66, Dwight, IL 60420</p>	
<p><b>Odell</b></p>	
<p><b>Stoney's Gas Station</b>  <i>ehemalige Tankstelle</i>  GPS: 41.00406, -88.52703</p>	

<p><b>St Paul Catholic Church</b>  GPS: 41.00346, -88.52779  313 W Hamilton St, Odell, IL 60460  <a href="https://cdop.org/location/st-paul-odell/">https://cdop.org/location/st-paul-odell/</a></p>	
<p><b>Standard Oil of Illinois Gas Station</b>  <i>restaurierte Tankstelle</i>  GPS: 41.0019, -88.52906  400 S West St, Odell, IL 60460  <a href="https://www.nps.gov/nr/travel/route66/standard_oil_gas_station_odell.html">https://www.nps.gov/nr/travel/route66/standard_oil_gas_station_odell.html</a></p>	
<p><b>Cayuga</b></p>	
<p><b>Meramec Caverns Barn Sign</b>  GPS: 40.94387, -88.58098</p>	
<p><b>Pontiac</b></p>	
<p><b>Diner: Old Log Cabin (1926 gegründet)</b>  GPS: 40.89826, -88.62361  18700 Old Rte 66, Pontiac, IL 61764</p>	
<p><b>Museum: Route 66 Association Hall of Fame &amp; Museum</b>  GPS: 40.88108, -88.62904  110 W Howard St, Pontiac, IL 61764  <b>Eintritt: frei</b>  <a href="https://www.il66assoc.org/">https://www.il66assoc.org/</a>  <i>Route 66 Wall Art Photopoint auf der Rückseite des Museums!</i></p>	
<p><b>Livingston County Courthouse</b>  <i>mit Abraham Lincoln Statue</i>  GPS: 40.88004, -88.62912  112 W Madison St, Pontiac, IL 61764</p>	

## Lexington

### Lexingtons Route 66 Memory Lane

*ein Stück unrestaurierte Originalstraße*

GPS: 40.65108, -88.77933

Parade Rd, Lexington, IL 61753



## Towanda

### Diner: Kicks Bar & Grill

GPS: 40.56877, -88.8919

19578 N 1960 East Rd, Towanda, IL 61776

<https://www.kicksbarandgrill.com/>



### Historic Route 66 Trail

*Historisches Straßenstück*

GPS: 40.56672, -88.89971

Historic Rte 66 Trail, Towanda, IL 61776

<https://www.historic66.com/>

*Entlang der Straße laufen, durch die die „Route 66“ ursprünglich durchfuhr*



## Normal

### Sprague's Super Service Station

*ehemalige Tankstelle*

GPS: 40.51747, -88.98067

305 Pine St, Normal, IL 61761

[https://www.nps.gov/nr/travel/route66/spragues\\_super\\_service\\_normal.html](https://www.nps.gov/nr/travel/route66/spragues_super_service_normal.html)



### Former 1933 Gas Station

*ehemalige Tankstelle*

GPS: 40.51781, -88.98165



### Kino: Normal Theater

GPS: 40.50934, -88.98642

209 W North St, Normal, IL 61761

<http://normaltheater.com/>



### Camelback Bridge

GPS: 40.49835, -88.98344

142-100 E Virginia Ave, Normal, IL 61761



## Funks Grove

### Walker Store & Gas Station

*ehemalige Tankstelle*

GPS: 40.3637, -89.1131



### Shirley Station

*ehemaliger Bahnhof*

GPS: 40.36403, -89.1134

8034 Funks Rd, McLean, IL 61754



## McLean

### Diner: Dixie Truckers Home (1928 gegründet)

*Der älteste Truckstop Amerikas*

GPS: 40.31043, -89.16884

315 Dixie Rd suite c, McLean, IL 61754

<https://www.roadrangerusa.com/>



### Shop: McLean Depot Train Shop

*Modelleisenbahnladen*

GPS: 40.31208, -89.16926

266 Dixie Rd, McLean, IL 61754

<https://mcleandepot.com/>



## Atlanta (Illinois)

### Diner: Chubby's Bar & Grill

*mit Wandgemälde*

GPS: 40.26119, -89.23107

111 SW Arch St, Atlanta, IL 61723









### Museum: American Giants Museum

GPS: 40.26101, -89.2308

100 SW Arch St, Atlanta, IL 61723



<p><b>Paul Bunyan Statue</b>  GPS: 40.26079, -89.23149  112 SW Arch St, Atlanta, IL 61723</p>	
<p><b>Downey Building</b>  GPS: 40.26057, -89.23141  112 SW Arch St, Atlanta, IL 61723</p>	
<p><b>Atlanta Route 66 Park</b>  GPS: 40.26075, -89.23197  105 S E Race St, Atlanta, IL 61723</p>	
<p><b>Public Library &amp; Clock Tower</b>  GPS: 40.2603, -89.23238  100 S E Race St, Atlanta, IL 61723  <a href="http://www.atlantapld.org/">http://www.atlantapld.org/</a></p>	
-----	
<p><b>Lincoln</b></p>	
<p><i>Viele Wandgemälde in der Downtown</i></p>	
<p><b>City Hall (Rathaus)</b>  GPS: 40.14606, -89.36118  700 Broadway St, Lincoln, IL 62656  <a href="https://lincoln.il.gov/">https://lincoln.il.gov/</a></p>	
<p><b>Logan County Courthouse</b>  GPS: 40.146, -89.36235  601 Broadway St, Lincoln, IL 62656  <a href="https://logancountyil.gov/index.php?lang=en">https://logancountyil.gov/index.php?lang=en</a></p>	

**Kino: VIP Lincoln Grand**  
GPS: 40.1455, -89.36436  
225 S Kickapoo St, Lincoln, IL 62656  
<https://vipcinemas.com/vip-lincoln-cinemas>



**Log Chapel**  
GPS: 40.14732, -89.36724  
229 S Logan St, Lincoln, IL 62656



**Postville Courthouse**  
GPS: 40.14727, -89.38047  
914 5th St, Lincoln, IL 62656  
<https://www2.illinois.gov/dnrhistoric/Experience/Sites/Central/Pages/Postville-Courthouse.aspx>



**Texaco Gas Station**  
*ehemalige Tankstelle*  
GPS: 40.1467, -89.3827



**World's Largest Railsplitter Covered Wagon**  
GPS: 40.14859, -89.38731  
1750 5th St, Lincoln, IL 62656  
<https://destinationlogancountyil.com/>










**Museum: The Mill Museum on Route 66**  
*ehemaliges Schnitzel-Restaurant*  
GPS: 40.14339, -89.38252  
738 S Washington St, Lincoln, IL 62656  
<https://destinationlogancountyil.com/the-mill-museum-on-66>










## Williamsville

**The Old Station**  
*ehemalige Tankstelle*  
GPS: 39.95509, -89.5501  
117 Elm St, Williamsville, IL 62693



<p><b>Museum: Boxcar Museum</b>  <i>nebenan ist Williamsville Depot</i>  GPS: 39.95375, -89.54978  104 S Elm St, Williamsville, IL 62693</p>	
<p><b>Sherman</b></p>	
<p><b>Bar: Double H Bar</b>  GPS: 39.89588, -89.60057  121 N 1st St, Sherman, IL 62684</p>	
<p><b>Springfield (Illinois)</b></p>	
<p><b>Motel: Pioneer Motel</b>  GPS: 39.85678, -89.61707  4321 N Peoria Rd, Springfield, IL 62702</p>	
<p><b>Shea's Gas Station</b>  <i>verfallene Tankstelle mit Oldtimern davor</i>  GPS: 39.82904, -89.63841  2075 N Peoria Rd, Springfield, IL 62702</p>	
<p><b>Abraham Lincolns Grab</b>  GPS: 39.82319, -89.6557  1500 Monument Ave, Springfield, IL 62702  <a href="https://www2.illinois.gov/dnrhistoric/Experience/Sites/Central/Pages/Lincoln-Tomb.aspx">https://www2.illinois.gov/dnrhistoric/Experience/Sites/Central/Pages/Lincoln-Tomb.aspx</a></p>	
<p><b>Museum: Abraham Lincoln Presidential Library und Museum</b>  GPS: 39.80332, -89.64718  212 N 6th St, Springfield, IL 62701  <b>Eintritt</b>  <a href="https://presidentlincoln.illinois.gov/">https://presidentlincoln.illinois.gov/</a></p>	
<p><b>Old State Capitol</b>  GPS: 39.80114, -89.64859  526 E Adams St, Springfield, IL 62701  <a href="https://www2.illinois.gov/dnrhistoric/Experience/Sites/Central/Pages/Old-Capitol.aspx">https://www2.illinois.gov/dnrhistoric/Experience/Sites/Central/Pages/Old-Capitol.aspx</a></p>	

<p><b>Illinois State Capitol</b>  GPS: 39.79858, -89.65493  401 S 2nd St, Springfield, IL 62701  <a href="https://www.ilga.gov/">https://www.ilga.gov/</a></p>	
<p><b>Lincoln Home National Historic Site</b>  GPS: 39.79714, -89.64511  413 S 8th St, Springfield, IL 62701  <b>Eintritt:</b> frei  <a href="https://www.nps.gov/liho/index.htm">https://www.nps.gov/liho/index.htm</a></p>	
<p><b>Ace Sign Co. Museum</b>  GPS: 39.77219, -89.65343  2540 S 1st St, Springfield, IL 62704  <b>Eintritt:</b> frei  <a href="http://www.acesignco.com">www.acesignco.com</a></p>	
<p><b>Lauterbach Tire Muffler Man</b>  GPS: 39.7643, -89.67980  1569 Wabash Ave, Springfield, IL 62704</p>	
<p><b>Diner: Cozy Dog Drive In (1946 gegründet)</b>  GPS: 39.76239, -89.64883  2935 S 6th St, Springfield, IL 62703  <a href="https://www.cozydogdrivein.com/">https://www.cozydogdrivein.com/</a></p>	
<p><b>Mel-O-Cream Donuts</b>  <i>Donutladen mit interessanter Architektur</i>  GPS: 39.75902, -89.64805  3010 S 6th St, Springfield, IL 62703  <a href="https://www.melocreampspringfield.com/">https://www.melocreampspringfield.com/</a></p>	
<hr style="border-top: 1px dashed black;"/>	
<p><b>Farmersville</b></p>	
<p><b>Motel: Art's Motel And Restaurant</b>  GPS: 39.44393, -89.64543  Historic Rt 66 Farmersville, Farmersville, IL 62533</p>	
<hr style="border-top: 1px dashed black;"/>	

## Litchfield

### Kino: The Litchfield Skyview Drive-In (Autokino)

GPS: 39.18555, -89.66292  
1500 Old Rte 66 N, Litchfield, IL 62056  
<https://litchfieldskyview.com/>



### Diner: The Ariston Café (1935 gegründet)

GPS: 39.1775, -89.66703  
413 Old Rte 66 N, Litchfield, IL 62056  
<https://www.ariston-cafe.com/>



### Museum: Litchfield Museum & Route 66 Welcome Center

GPS: 39.17701, -89.66637  
334 Old Rte 66 N, Litchfield, IL 62056  
Eintritt: frei  
<http://www.litchfieldmuseum.org/>



### Diner: Belvidere Café, Motel and Gas Station

GPS: 39.1691, -89.66711  
825 Old Rte 66, Litchfield, IL 62056



## Mount Olive

### Soulsby Service Station

*restaurierte Tankstelle*  
GPS: 39.07111, -89.7354  
710 W 1st S St, Mt Olive, IL 62069  
[https://www.nps.gov/nr/travel/route66/soulsby\\_service\\_station\\_mt\\_olive.html](https://www.nps.gov/nr/travel/route66/soulsby_service_station_mt_olive.html)



## Staunton

### Henry's Rabbit Ranch

*eine nachgebaute alte Tankstelle, Trucks und andere Exponate aus der Geschichte der Route 66*  
GPS: 39.00437, -89.78188  
1107 Historic Old Rte 66, Staunton, IL 62088  
<http://www.henrysroute66.com/>



## Livingston

### **Pink Elephant Antique Mall**

*auch einen Harley Davidson Muffler Man gibt es hier*

GPS: 38.96049, -89.76458

908 Veterans Memorial Dr, Livingston, IL 62058



## Worden

### **St. Paul Lutheran Church**

GPS: 38.91005, -89.82311

6969 W Frontage Rd, Worden, IL 62097

<https://www.stpaulhamel.org/>



## Hamel

### **Diner: Weezy's**

GPS: 38.88833, -89.84512

108 Old US Rte 66, Hamel, IL 62046

<https://www.facebook.com/people/Weezys/100063653436018/>



### **Diner: Route 66 Creamery**

GPS: 38.88864, -89.84537

11 S Old Rte 66, Hamel, IL 62046

[www.toasttab.com](http://www.toasttab.com)



## Edwardsville

### **Narodni Sin**

GPS: 38.81176, -89.95378

209 E Vandalia St, Edwardsville, IL 62025



### **Theater und Kino: Wildey Theatre**

GPS: 38.81416, -89.95861

252 N Main St, Edwardsville, IL 62025

<http://www.wildeytheatre.com/>




## Collinsville

### weltgrößte „Ketchup-Flasche“

GPS: 38.6628, -89.98228

800 S Morrison Ave, Collinsville, IL 62234

<https://www.catsupbottle.com/>



## Mitchell

### Diner: Hen House

GPS: 38.760676, -90.067488



### Reklameschild vom ehemaligen Apple Valley Motel

GPS: 38.76154, -90.07758



### Motel: Greenway Motel

GPS: 38.762, -90.07845

701 E Chain of Rocks Rd, Granite City, IL 62040



### Diner: Luna Café

GPS: 38.76191, -90.0888

201 E Chain of Rocks Rd, Granite City, IL 62040



## Granite City


### Old Chain of Rocks Bridge







GPS: 38.76046, -90.1761

10820 Riverview Dr, St. Louis, MO 63137

[https://www.nps.gov/nr/travel/route66/chain\\_of\\_rocks\\_bridge\\_illinois\\_missouri.html](https://www.nps.gov/nr/travel/route66/chain_of_rocks_bridge_illinois_missouri.html)

Achtung: die Brücke ist eine der wenigen Attraktionen der Route 66, die sich in einer unsicheren Umgebung befinden. Auf den Parkplätzen der Brücke gab es immer wieder Probleme mit Drogenhändlern und Autoeinbrüchen. Es gibt nur noch den Parkplatz auf der Illinois-Seite, aber auch der ist nicht wirklich vertrauenswürdig, vor allem, weil er so weit von der Brücke entfernt ist, dass man das Auto nicht im Blick behalten kann.



<p><b>2 Water Intake Tower im Mississippi River</b>  GPS: 38.75914, -90.17443</p>	
<p><b>Missouri</b></p>	
<p><b>Saint Louis</b></p>	
<p><b>Gateway Arch mit Museum im Fundament des Bogens</b>  GPS: 38.62512, -90.18675  Gateway Arch, St. Louis, MO 63102  <b>Eintritt</b>  <a href="https://www.gatewayarch.com/">https://www.gatewayarch.com/</a></p>	
<p><b>Eads Bridge</b>  GPS: 38.6289, -90.17879  St. Louis, Missouri 63102  <a href="https://www.stlouis-mo.gov/government/departments/planning/cultural-resources/city-landmarks/eads-bridge.cfm">https://www.stlouis-mo.gov/government/departments/planning/cultural-resources/city-landmarks/eads-bridge.cfm</a></p>	
<p><b>Old Courthouse</b>  GPS: 38.62583, -90.18963  11 N 4th St, St. Louis, MO 63102  <a href="https://www.nps.gov/jeff/planyourvisit/och.htm">https://www.nps.gov/jeff/planyourvisit/och.htm</a></p>	
<p><b>St. Louis City Hall</b>  GPS: 38.6267, -90.19904  1200 Market St, St. Louis, MO 63103  <a href="https://www.stlouis-mo.gov/government/city-hall.cfm">https://www.stlouis-mo.gov/government/city-hall.cfm</a></p>	
<p><b>Diner: Donut Drive In</b>  GPS: 38.59217, -90.3028  6525 Chippewa St, St. Louis, MO 63109  <a href="https://donutdrivein.com/">https://donutdrivein.com/</a></p>	

**Diner: Ted Drewes Frozen Custard**  
*„Eisdiele“*  
GPS: 38.58942, -90.30763  
6726 Chippewa St, St. Louis, MO 63109  
<http://teddrewes.com/>



**Motel: Wayside Motel**  
GPS: 38.5712, -90.33509  
7800 Watson Rd, St. Louis, MO 63119



## Eureka

**Crestwood Bowl Neonschild**  
GPS: 38.55613, -90.38991  
9822 Watson Rd, St. Louis, MO 63126  
<https://crestwoodbowl.com/>



**Route 66 State Park mit kleinem Museum**  
GPS: 38.50573, -90.59088  
96 N Outer Rd, Eureka, MO 63025  
<https://mostateparks.com/location/56376/visitor-center>




## Pacific

**Diner: Red Cedar Inn**  
GPS: 38.48169, -90.71776  
1047 E Osage St, Pacific, MO 63069



**Jensen's Point**  
GPS: 38.48211, -90.72001  
1039 E Osage St, Pacific, MO 63069



**Beacon Motel Sign**  
*auf einer jetzigen Autowaschanlage*  
GPS: 38.48441, -90.73076  
675 E Osage St, Pacific, MO 63069  
<https://beacon-car-wash.edan.io/>



**Whitlock Sinclair Filling Station**  
*ehemalige Tankstelle*  
GPS: 38.48391, -90.73544



**Diner: Down South Café / Monroe's 66 Diner**

*jetzt neue Firma mit neuem Schild*

GPS: 38.48429, -90.7362

409 E. Osage St., Pacific, MO



---

**Gray Summit**

---

**Villa Ridge**

**Motel: Gardenway Motel**

*Motel wurde im Juni 2023 gerade abgerissen!*

GPS: 38.48085, -90.83204

Pacific, Missouri 63069



**Diner: Diamonds Restaurant Tri Country Truckstop**

GPS: 38.47249, -90.85695

177 Hwy At, Villa Ridge, MO 63089



**Motel: Sunset Motel**

GPS: 38.4644, -90.86904

Sunset Motel Cir, Villa Ridge, MO 63089



**Bob Anderson's Old Station**

GPS: 38.464, -90.87025



**Diner: American Inn & Garage**

GPS: 38.46189, -90.87369



---

**St. Claire**

**Hot and Cold Water Towers**

GPS: 38.35485, -90.99066



**Motel: Skylark Motel**

*jetzt Veterans of Foreign Wars*

GPS: 38.33776, -91.01708

1087 N Service Rd W, St Clair, MO 63077



**Stanton**

**Meramec Caverns**

*Höhlen mit einzigartigen, bunten Gesteinsformationen, Führungen*

GPS: 38.24107, -91.09199

1135 Hwy W, Sullivan, MO 63080

**Eintritt**

<https://www.americascave.com/>



**Sullivan**

**Motel: Shamrock Court Motel**

GPS: 38.20209, -91.17723

1246 S Service Rd, Sullivan, MO 63080

<https://www.shamrock66.com/>



**Bourbon**

**Diner: Circle Inn Malt Shop**

GPS: 38.1505, -91.24856

171 N Old Hwy 66, Bourbon, MO 65441



**Cuba**

*Viele Wandbilder (Murals) in Cuba!*

*Die meisten befinden sich entlang der Route 66 zwischen Smith St und Fillmore sowie entlang der Buchanan St zur Eisenbahn hin.*

**Diner: Missouri Hick Barbeque**

GPS: 38.0647, -91.39506

913 East Washington Street, Cuba, MO 65453

<https://missourihick.com/>



**Motel: Wagon Wheel Motel**

GPS: 38.06466, -91.3961

901 E Washington Blvd, Cuba, MO 65453

<https://www.wagonwheel66cuba.com/>



**Diner: Weir on 66 / Old Carr Phillips 66 Service Station**

*Diner in einer restaurierten Tankstelle*  
GPS: 38.06246, -91.40363  
102 W Washington St, Cuba, MO 65453  
<https://www.weiron66.com/>



**Cottage Style Conoco Station**

*restaurierte Tankstelle, jetzt ein Privathaus*  
GPS: 38.06207, -91.4054  
306 W Washington St, Cuba, MO 65453



**Fanning**

**Fanning 66 Outpost Llc & The Red Rocker**

*größter Schaukelstuhl der Welt*  
GPS: 38.03752, -91.46962  
5957 State Hwy ZZ, Cuba, MO 65453  
<https://www.fanning66outpost.com/>



**St. James**

**Lyle's Derby Station**

*ehemalige Tankstelle und Werkstatt*  
GPS: 37.99976, -91.6148



**Rolla**

**Route 66 Motors**

*ehemalige Werkstatt*  
GPS: 37.9836, -91.69404  
12661 Old Hwy 66, Rolla, MO 65401



**Mule Trading Post**

*ehemaliger Souvenirladen*  
GPS: 37.97793, -91.72157  
11160 Dillon Outer Rd, Rolla, MO 65401



**Totem Pole Trading Post**

*Souvenirladen*  
GPS: 37.94226, -91.79267  
1413 Martin Springs Dr, Rolla, MO 65401  
<https://totem-post.edan.io/>



## Hooker

### Hooker Cut (hinter dem Ort Hooker)

*Hier wurde die Route 66 durch Felsen gesprengt*

GPS: 37.8566, -92.05966



## Devil's Elbow

### Diner: Devil's Elbow Inn

GPS: 37.84945, -92.0632

21050 Teardrop Rd, Devils Elbow, MO 65457



### Devil's Elbow Bridge

GPS: 37.8484, -92.06233

Big Piney River, Missouri, Devils Elbow, MO 65457



### Shelden's Market

GPS: 37.84659, -92.06133

12175 Timber Rd, Devils Elbow, MO 65457



## Uranus

### Uranus Missouri Towne Center

*mit Muffler Man Mega Mayor und der World's Largest Belt Buckle*

GPS: 37.82916, -92.10511

14400 State Hwy Z, St Robert, MO 65584

<https://www.uranusmissouri.com/>



## St. Robert

### Motel: Alpine Haus

GPS: 37.823163, -92.16235



## Waynesville

### Frog Rock

GPS: 37.82721, -92.19259  
599-799 U.S. Rt. 66, Waynesville, MO 65583



### Museum: Old Stagecoach Stop

GPS: 37.82918, -92.20043  
106 N Lynn St, Waynesville, MO 65583

#### Eintritt

<http://www.oldstagecoachstop.org/>



### Attraktion / Museum: Pulaski County Courthouse mit Museum

GPS: 37.82894, -92.20109  
301 U.S. Rt. 66, Waynesville, MO 65583

#### Eintritt: frei

<http://www.route66courthouse.com/>



### Rigsby House and Standard Station

*restaurierte Tankstelle, danach Diner, jetzt geschlossen*

GPS: 37.82888, -92.20184  
103 N Benton St, Waynesville, MO 65583



---

## Gascozark

### Gascozark Café & DX Station Ruins

GPS: 37.76747, -92.40423



---

## Lebanon

### Motel: Munger Moss Motel

GPS: 37.68583, -92.63972  
1336 U.S. Rt. 66, Lebanon, MO 65536

<https://mungermoss.com/>



### Motel: Forest Manor Motel & Campground

GPS: 37.68612, -92.6411



**Diner: Wrinks Market (jetzt The Vintage Cowgirl at Wrinks Market)**

*Früherer Gemischtwarenhandel*

GPS: 37.68496, -92.64274

135 Wrinkle Ave, Lebanon, MO 65536

[https://the-vintage-cowgirl-at-wrinks-market.business.site/?utm\\_source=gmb&utm\\_medium=referral](https://the-vintage-cowgirl-at-wrinks-market.business.site/?utm_source=gmb&utm_medium=referral)



**Carter & Lawson Phillips 66**

*frühere Tankstelle, jetzt Spirituosengeschäft*

GPS: 37.67846, -92.65624

311 E Elm St, Lebanon, MO 65536



**Museum: Route 66 Museum**

GPS: 37.67243, -92.65576

915 S Jefferson Ave, Lebanon, MO 65536

<http://www.lebanon-laclede.lib.mo.us/MuseumPage.html>



**1946 Carter & Lawson Mobil Station**

*frühere Tankstelle, jetzt Gebrauchtwagenhändler*

GPS: 37.67371, -92.66149

391 W Elm St, Lebanon, MO 65536



**Motel: Route 66 Motel**

GPS: 37.65403, -92.66738



**Phillipsburg**

**World's Largest Gift Store**

GPS: 37.55849, -92.78713

332 Pine St, Phillipsburg, MO 65722

<https://www.redmonscandy.com/>










**Redmon's Candy Factory**









GPS: 37.55873, -92.78816









330 Pine St, Phillipsburg, MO 65722

<https://www.redmonscandy.com/>



<b>Conway</b>	
<b>Old Gas Station</b> <i>ehemalige Tankstelle</i> GPS: 37.50201, -92.8219	
<b>Wilkerson Ford Dealership Building</b> GPS: 37.50223, -92.82084 105 W Jefferson Ave, Conway, MO 65632	
<hr/>	
<b>Niangua</b>	
<b>Motel: Abbylee Court</b> GPS: 37.40497, -92.84457	
<b>Motel: Rockhaven Roadhouse &amp; Cabins</b> <i>jetzt Privathaus</i> GPS: 37.37966, -92.85499	
<b>1925 Cottage Style Gas Station</b> <i>ehemalige Tankstelle</i> GPS: 37.3715, -92.86485	
<hr/>	
<b>Strafford</b>	
<b>McDowell's Garage</b> GPS: 37.26859, -93.11744	
<hr/>	
<b>Springfield (Missouri)</b>	
<b>Motel: Rest Haven Court</b> GPS: 37.23927, -93.25641 2000 E Kearney St, Springfield, MO 65803 <a href="https://www.facebook.com/pages/Rest-Haven-Court/117478108272103">https://www.facebook.com/pages/Rest-Haven-Court/117478108272103</a>	

<p><b>Motel: Flag Ship Motel</b>  GPS: 37.23654, -93.26141  2209 N Glenstone Ave, Springfield, MO 65803  <a href="https://flag-ship-motel.edan.io/">https://flag-ship-motel.edan.io/</a></p>	
<p><b>Motel: Glenstone Court Motel</b>  GPS: 37.23431, -93.26158  2023 N Glenstone Ave, Springfield, MO 65803</p>	
<p><b>Motel: Best Western Route 66 Rail Haven</b>  GPS: 37.20852, -93.26256  203 S Glenstone Ave, Springfield, MO 65802  <a href="https://www.bestwestern.com/en_US/book/hotel-rooms.26033.html?iata=00171880&amp;ssob=BLBWI0004G&amp;cid=BLBWI0004G;google:gmb:26033">https://www.bestwestern.com/en_US/book/hotel-rooms.26033.html?iata=00171880&amp;ssob=BLBWI0004G&amp;cid=BLBWI0004G;google:gmb:26033</a></p>	
<p><b>Carl the Chef Muffler Man</b>  <i>am Route 66 Food Truck Park</i>  GPS: 37.20927, -93.26666  1530 E St Louis St, Springfield, MO 65802  <a href="https://route66foodtruckpark.com">https://route66foodtruckpark.com</a></p>	
<p><b>Diner: Steak 'n Shake</b>  GPS: 37.20932, -93.27644  1158 E St Louis St, Springfield, MO 65806  <a href="https://www.steaknshake.com/">https://www.steaknshake.com/</a></p>	
<p><b>Theater: Gillioz Theatre</b>  GPS: 37.20919, -93.29039  325 Park Central E, Springfield, MO 6580  <a href="https://gillioztheatre.com/">https://gillioztheatre.com/</a></p>	
<p><b>The Historic Sterling Building</b>  GPS: 37.20885, -93.29092  312 Park Central E, Springfield, MO 65806</p>	
<p><b>Diner: College Street Café</b>  GPS: 37.20849, -93.3133  1622 W College St, Springfield, MO 65806</p>	

<p><b>Museum: Route 66 Car Museum</b>  GPS: 37.20789, -93.31371  1634 W College St, Springfield, MO 65806  <b>Eintritt</b>  <a href="https://66carmuseum.com/">https://66carmuseum.com/</a></p>	
<p><b>Motel: Rockwood Motor Court</b>  GPS: 37.20859, -93.3217  2200 W College St, Springfield, MO 65806  <a href="https://rockwoodcourt.com/">https://rockwoodcourt.com/</a></p>	
<p><b>Motel: Shamrock Court Motel</b>  GPS: 37.20863, -93.32288  2238 W College St, Springfield, MO 65806</p>	
<p><b>Motel: Rock Fountain Court Motel</b>  GPS: 37.20873, -93.32482  2400 W College St, Springfield, MO 65806</p>	
<p><b>Route 66 Barbershop</b>  GPS: 37.209, -93.32532  2417 W College St, Springfield, MO 65806</p>	
<p><b>Old Brown Derby Building</b>  GPS: 37.21187, -93.3355  2906 W Chestnut Expy, Springfield, MO 65802</p>	
<p><b>Rainey's Tow Service / DX Gas Station</b>  GPS: 37.21367, -93.45135  7973 MO-266, Springfield, MO 65802</p>	
<p><b>Motel: Graystone Heights Modern Cabins</b>  GPS: 37.21188, -93.48206  9323 MO-266, Springfield, MO 65802</p>	

## Plano

### Tydol Gas Station & Store

*ehemalige Tankstelle, jetzt Privathaus*

GPS: 37.19254, -93.55058

Hwy. 266 & Farm Rd 45, Plano, MO



### Plano General Store

GPS: 37.19289, -93.55098

Hwy. 266 & Farm Rd 45, Plano, MO



## Halltown

Historische Gebäude

<https://www.theroute-66.com/halltown.html>

### Whitehall Mercantile

GPS: 37.19352, -93.62678

100 N Park Dr, Halltown, MO 65664



### Motel: Las Vegas Motel and Barber Shop

GPS: 37.1933, -93.62719



### Stone Warehouse + Richard's Antiques

GPS: 37.19361, -93.62883 + 37.19362, -93.62924



## Paris Springs

### Gary Gay Parita

*restaurierte Tankstelle*

GPS: 37.19444, -93.67939

21118 Old 66, Ash Grove, MO 65604



### Paris Springs Junction Store

GPS: 37.19404, -93.67944


Hwy. 266 (Route 66), Paris Springs Junction, MO



<p><b>Bill Smith Garage</b> GPS: 37.19407, -93.68017</p>	
--	---


---

## Spencer

<p><b>Spencer Station</b> <i>restaurierte Tankstelle</i> GPS: 37.18459, -93.70273 Miller, MO 65707</p>	
--	---

---

## Heatonville

<p><b>D.L. Morris Garage</b> GPS: 37.18876, -93.80003 Route 66 (MO HWY. 96) at County Rd 1142, Heatonville, MO</p>	
--	---

---

## Albatross

<p><b>Albatross Store</b> GPS: 37.18894, -93.83776</p>	
--	---

<p><b>Miller's Station</b> <i>ehemalige Tankstelle</i> GPS: 37.18892, -93.84009</p>	
---	---

---

## Avilla

<p><b>I.O.O.F Hall &amp; Commercial Building</b> GPS: 37.19558, -94.12892</p>	
---	---

<p><b>Post Office (1915)</b> GPS: 37.19591, -94.12992 205 Greenfield St, Avilla, MO 64833</p>	
---	---

---

## Carthage

### Diner: Whisler's Drive-Up

GPS: 37.18134, -94.31371

300 N Garrison Ave, Carthage, MO 64836

<https://www.facebook.com/people/Whislars/100063581851077/>



### Motel: Boots Court Motel

GPS: 37.17825, -94.31434

107 S Garrison Ave, Carthage, MO 64836

<https://bootscourt66.com/>



### Diner: Boots Drive-In

*ehemaliges Diner, jetzt eine Bank*

GPS: 37.17793, -94.31376

120 S Garrison Ave, Carthage, MO 64836



### Jasper County Courthouse

GPS: 37.17644, -94.31018

301-399 Grant St, Carthage, MO 64836



### Joy's Garage & Filling Station

*ehemalige Tankstelle*

GPS: 37.1763, -94.31602

500 Oak St., Carthage, MO



### Autokino: 66 Drive-In

GPS: 37.1744, -94.36886

17231 Old 66 Blvd, Carthage, MO 64836

<http://66drivein.com/>



## Cartersville

### Diner: Supertam On 66 Ice Cream Parlor + Superman Museum

*Eisdiele mit Superman Museum*

GPS: 37.1491, -94.44504

221 W Main St, Cartersville, MO 64835

[https://superman-museum.business.site/?utm\\_source=gmb&utm\\_medium=referral](https://superman-museum.business.site/?utm_source=gmb&utm_medium=referral)



**First National Bank Building**  
GPS: 37.14912, -94.44555  
301 W Main St, Carterville, MO 64835



**Historic Old Rock Filling Station**  
*ehemalige Tankstelle, jetzt Privathaus*  
GPS: 37.14909, -94.44686



**Bulger's Used Car Lot**  
GPS: 37.1496, -94.44824  
520 W Main St, Carterville, MO 64835



---

## Webb City

**Diner: Bradbury Bishop Deli**  
*Gegenüber ist eine Wandgemälde an Pater's Pharmacy*  
GPS: 37.14742, -94.46286  
201 N Main St Rd, Webb City, MO 64870



**Kino: Route Sixty Six Theater**  
GPS: 37.14551, -94.46321  
24 S Main St, Webb City, MO 64870  
<https://rt66movie.com/>




---

## Joplin

**Dale's Route 66 Barber Shop**  
*ehemalige Tankstelle und dann Friseur*  
GPS: 37.1087, -94.48786



**Route 66 Mural Park**  
GPS: 37.08467, -94.51332  
629-621 S Main St, Joplin, MO 64801



**Diner: Woody's Wood-Fire Pizza Bar & Oven**  
GPS: 37.08496, -94.53764  
1831 W 7th St, Joplin, MO 64804  
<https://www.782wood.com/>



## Center City

**Bar: Hogs & Hot Rods Saloon, ehemals State Line Bar**  
GPS: 37.08617, -94.6178  
7839 W Old 66 Blvd, Joplin, MO 64804



## Kansas

### Galena

**Diner: Cars on the Route (ehemals „4 Women on the Route“)**  
*in einer restaurierten Tankstelle*  
GPS: 37.08036, -94.63886  
119 N Main St, Galena, KS 66739  
<https://www.facebook.com/CarsOnTheRoute/>



**Steffleback House**  
*ehemaliges Bordell*  
GPS: 37.0808, -94.63897  
203 N Main St, Galena, KS 66739



**Buck Recreation Building**  
GPS: 37.07833, -94.63938  
212 S Main St, Galena, KS 66739










**Texaco Station**  
*restaurierte Tankstelle, jetzt Kuriositätenladen*  
GPS: 37.07561, -94.63944  
520 S Main St, Galena, KS 66739



**Galena Route 66 Mural Park**  
GPS: 37.07473, -94.63938  
Main St at 7th Ave. Galena, KS



<p><b>Diner: Sweet Creek Diner &amp; Bakery</b>  GPS: 37.07468, -94.64166  300 W 7th St, Galena, KS 66739  <a href="https://www.facebook.com/people/Sweet-Creek-Diner-Bakery/100063661536420/">https://www.facebook.com/people/Sweet-Creek-Diner-Bakery/100063661536420/</a></p>	
<p><b>Museum: Galena Minig and Historical Museum</b>  GPS: 37.0751, -94.64206  319 W 7th St, Galena, KS 66739</p>	
<hr/> <p><b>Riverton</b></p>	
<p><b>Nelson's Old Riverton Store</b>  GPS: 37.07512, -94.70274  7109 KS-66, Riverton, KS 66770  <a href="https://oldrivertonstore.com/">https://oldrivertonstore.com/</a></p>	
<p><b>Riverton Dam Falls</b>  GPS: 37.06575, -94.70483  7947 Federal-Aid Secondary Hwy 107, Riverton, KS 66770</p>	
<p><b>Rainbow Bridge</b>  GPS: 37.07346, -94.74081  SE Beasley Rd, Baxter Springs, KS 66713  <a href="https://www.nps.gov/nr/travel/route66/brush_creek_bridge_cherokee_county.html">https://www.nps.gov/nr/travel/route66/brush_creek_bridge_cherokee_county.html</a></p>	
<hr/> <p><b>Baxter Springs</b></p>	
<p><b>1930 Phillips 66 Gas Station</b>  <i>restaurierte Tankstelle, jetzt Tourist Information Center</i>  GPS: 37.02593, -94.73496  940 Military Ave, Baxter Springs, KS 66713</p>	
<p><b>Diner: Bill Murphey's Restaurant</b>  GPS: 37.0248, -94.73505  1046 Military Ave, Baxter Springs, KS 66713</p>	

**Diner + Motel: Little Brick Inn**  
GPS: 37.024557, -94.735451  
1101 Military Ave, Baxter Springs, KS 66713  
<https://www.facebook.com/LittleBrickInn/>



**Kino: Ritz Theatre**  
GPS: 37.02382, -94.73548  
1143 Military Ave, Baxter Springs, KS 66713



## Oklahoma

### Commerce

**Eagle Motors**  
*restaurierte Tankstelle, jetzt Autohändler*  
36.93465, -94.86771  
123 N Mickey Mantle Blvd, Commerce, OK 74339  
<https://eagle-motors-car-finance-and-loan-company.business.site>



**Diner: Dairy King**  
*in einer ehemaligen Tankstelle*  
GPS: 36.93318, -94.87777  
100 N Main St, Commerce, OK 74339



**Allen's Conoco Fillin' Station**  
*restaurierte Tankstelle*  
GPS: 36.93298, -94.8773  
101 S Main St, Commerce, OK 74339



**Diner: Lil' Café**  
GPS: 36.9318, -94.86699  
209 S Mickey Mantle Blvd, Commerce, OK 74339  
<http://lilcafe.net/>



## Miami

### Diner: Waylans Kuku Burger

GPS: 36.88614, -94.87784

915 N Main St, Miami, OK 74354

<https://www.facebook.com/pages/Waylans-Hamburgers-the-Ku-Ku/144640298912751>



### Theater: Coleman Theatre

*Besichtigung möglich*

GPS: 36.87635, -94.87773

103 N Main St, Miami, OK 74354

<https://thecolemantheatre.org/>



### Former Gas Station & Garage

*restaurierte Tankstelle*

GPS: 36.87489, -94.8789

7 A St NW, Miami, OK 74354



### Miami Marathon Gas Station

GPS: 36.8697, -94.87734

331 OK-125, Miami, OK 74354



## Afton

### Motel: Route 66 Motel

GPS: 36.70629, -94.93066

21751 US-59, Afton, OK 74331

<http://www.route66motels.com/>



### Motel: Rest Haven Motel


GPS: 36.69489, -94.96128



### DX Service Station

*restaurierte Tankstelle, auch ein Museum war hier mal*

GPS: 36.6942, -94.96202



**Gray Garage & Service Station**  
*ehemalige Tankstelle*  
GPS: 36.69206, -94.96672  
SW corner of Rte 66 & Maple Ave., Afton, OK



**Avon Motel Ruins**  
GPS: 36.68974, -94.97255



---

## Pensacola

**McDougal Filling Station**  
*restaurierte Tankstelle*  
GPS: 36.62696, -95.08946  
NW corner of US 60 and, S 4440 Rd, Pensacola, OK 74301  
<https://npgallery.nps.gov/AssetDetail/NRIS/04000521>



---

## Vinita

**Diner: Clanton's Café**  
GPS: 36.63738, -95.15136  
319 E Illinois Ave, Vinita, OK 74301  
<http://clantonscafe.com/>



**Kino: Center Theatre**  
GPS: 36.6378, -95.15462  
124 S Wilson St, Vinita, OK 74301  
<https://centercinemas.com/>

















**Randall Tire Company (jetzt Auto Parts)**  
*ehemaliger Reifenhändler*  
GPS: 36.63559, -95.15657



**Motel: Route 66 Inn**  
GPS: 36.62944, -95.16033  
519 S Wilson St, Vinita, OK 74301



<p><b>Motel: Relax Inn</b>  GPS: 36.62882, -95.16114  110 W Dwain Willis Ave, Vinita, OK 74301  <a href="http://www.relaxinnvinita.us/">http://www.relaxinnvinita.us/</a></p>	
<p><b>Diner: Hi-Way Café</b>  GPS: 36.62739, -95.19898  437918 US-60, Vinita, OK 74301  <a href="https://www.facebook.com/VinitaRt66/">https://www.facebook.com/VinitaRt66/</a></p>	
-----	
<h2>Chelsea</h2>	
<p><b>Pryor Creek Bridge</b>  GPS: 36.5384, -95.41497  58 S4260 Rd, Chelsea, OK 74016</p>	
<p><b>Motel: Chelsea Motor Inn</b>  GPS: 36.53957, -95.42075  325 E Layton St, Chelsea, OK 74016</p>	
<p><b>Motel: Chelsea Motel</b>  GPS: 36.53748, -95.42636  185-199 OK-66, Chelsea, OK 74016  <a href="https://www.nps.gov/nr/travel/route66/chelsea_motel_chelsea.html">https://www.nps.gov/nr/travel/route66/chelsea_motel_chelsea.html</a></p>	
<p><b>Ed Galloway's Totem Pole Park</b>  GPS: 36.43752, -95.4485  21300 OK-28 A, Chelsea, OK 74016</p>	
-----	
<h2>Foyil</h2>	
<p><b>Diner: Annie's Diner</b>  GPS: 36.43734, -95.51754  12015 Poplar St, Claremore, OK 74017</p>	

<p><b>Foyil Filling Station</b>  <i>restaurierte Tankstelle</i>  GPS: 36.43429, -95.51974  12243 Andy Payne Blvd, Claremore, OK 74017</p>	
<p><b>Catoosa</b></p>	
<p><b>Blue Whale of Catoosa</b>  <i>stillgelegter Freizeitpark</i>  GPS: 36.19377, -95.73292  2600 U.S. Rt. 66, Catoosa, OK 74015</p>	
<p><b>Arrowood Trading Post</b>  GPS: 36.1927, -95.73206</p>	
<p><b>Tulsa</b></p>	
<p>Zahlreiche alte Motels entlang der 10th and 11th Street und Gebäude aller Art im Art Deco Stil</p>	
<p><b>Motel: Oasis Motel</b>  GPS: 36.14859, -95.87295  9303 E 11th St, Tulsa, OK 74112</p>	
<p><b>Motel: Super 11 Inn</b>  GPS: 36.14746, -95.90641  6302 E 11th St, Tulsa, OK 74112</p>	
<p><b>Motel: Desert Hills Motel</b>  GPS: 36.14768, -95.91842  5220 E 11th St #4323, Tulsa, OK 74112  <a href="https://desert-hills-motel.business.site/">https://desert-hills-motel.business.site/</a></p>	
<p><b>Diner: Tally's Good Food Café</b>  GPS: 36.14758, -95.92276  1102 S Yale Ave, Tulsa, OK 74112  <a href="https://tallyscafe.com/">https://tallyscafe.com/</a></p>	

**Historic Sinclair Service Station**  
*ehemalige Tankstelle*  
GPS: 36.14796, -95.93789  
3521 E 11th St, Tulsa, OK 74112



**Golden Driller Statue**  
GPS: 36.13377, -95.9311  
Tulsa Expo Center, 4145 E 21st St, Tulsa, OK 74114  
<https://exposquare.com>



**Kino: Circle Cinema**  
GPS: 36.15941, -95.95858  
10 S Lewis Ave, Tulsa, OK 74104  
<https://www.circlecinema.org/>



**Buck Atom's Cosmic Curios on 66**  
*mit Muffler Man Buck Adam*  
GPS: 36.14802, -95.97366  
1347 E 11th St, Tulsa, OK 74120  
<https://buckatomson66.com/>



**Meadow Gold Sign**  
*Werbung für den District*  
GPS: 36.14773, -95.97467  
1324 E 11th St, Tulsa, OK 74120  
<https://www.meadowgolddistrict.com/>










**Vickery Phillips 66 Station**  
*restaurierte Tankstelle, heute Autovermietung*  
GPS: 36.15198, -95.98489  
602 S Elgin Ave, Tulsa, OK 74120  
[https://www.nps.gov/nr/travel/route66/vickery\\_phillips66\\_station\\_tulsa.html](https://www.nps.gov/nr/travel/route66/vickery_phillips66_station_tulsa.html)



**Holy Family Cathedral**  
GPS: 36.14785, -95.9898  
820 S Boulder Ave, Tulsa, OK 74119  
<https://tulsacathedral.com/>



<p><b>Cyrus Avery Bridge</b>  GPS: 36.1427, -96.0046  Southwest Blvd, Tulsa, OK 74119</p>	
<p><b>Route 66 Neon Sign Park</b>  <i>Alte Neonschilder in einem kleinen Park</i>  GPS: 36.14087, -96.00667  1450 Southwest Blvd, Tulsa, OK 74107</p>	
<p><b>Cities Service Station #8</b>  <i>ehemalige Tankstelle</i>  GPS: 36.13802, -96.00723  Tulsa, Oklahoma 74107</p>	
<p><b>Museum: Route 66 Historical Village</b>  <i>Open Air Museum mit Zug "Meteor" der Frisco Railway</i>  GPS: 36.1083, -96.01619  3770 Southwest Blvd, Tulsa, OK 74107  <a href="https://www.route66village.com/">https://www.route66village.com/</a></p>	
<p><b>Diner: Ollie's Station</b>  <i>Diner mit Eisenbahnmuseum</i>  GPS: 36.10473, -96.02251  4070 Southwest Blvd, Tulsa, OK 74107</p>	
<hr style="border-top: 1px dashed black;"/>	
<p><b>Sapulpa</b></p>	
<p><b>Diner: Happy Burger</b>  GPS: 36.00168, -96.09858  215 N Mission St, Sapulpa, OK 74066</p>	
<p><b>Museum: The Sapulpa Trolley</b>  <i>Open Air Museum</i>  GPS: 35.99912, -96.10424</p>	

**Museum: Waite Phillips-Barnsdall Filling Station**

*in einer restaurierten Tankstelle*  
GPS: 35.99734, -96.11303  
26 E Lee Ave, Sapulpa, OK 74066  
<https://www.sapulpahistory.org/>



**Museum: Heart of Route 66 Auto Museum**

GPS: 35.99618, -96.12981  
13 Sahoma Lake Rd, Sapulpa, OK 74066  
**Eintritt**  
<https://www.heartofroute66.org/>



**Kino: Teepee Drive-in Theater**

GPS: 35.99446, -96.14083  
13166 W Ozark Trail, Sapulpa, OK 74066  
<https://www.teepeedrivein.com/>



**Bristow**

**Bristow Motor Company Building**

GPS: 35.83711, -96.39134  
512 N Main St, Bristow, OK 74010



**Firestone Building**

GPS: 35.8357, -96.39077  
321 N Main St, Bristow, OK 74010



**Museum: Bristow Train Depot and Museum**







GPS: 35.83331, -96.38978  
1 Rail Road Place, Bristow, OK 74010  
<https://www.bristowhistory.org/>










**Bristow Tire & Auto Service**

*ehemalige Tankstelle mit Ornamenten unter dem Vordach*  
GPS: 35.83096, -96.39175  
115 W 4th Ave, Bristow, OK 74010



<p><b>Donut Palace</b>  <i>ehemalige Tankstelle, jetzt eine Bäckerei</i>  GPS: 35.83102, -96.39346  201 W 4th Ave, Bristow, OK 74010</p>	
<hr style="border-top: 1px dashed black;"/>	
<p><b>Stroud</b></p>	
<p><b>Diner: Rock Café</b>  GPS: 35.74879, -96.6545  114 W. Main St., Stroud, OK  <a href="http://rockcafert66.com/index.html">http://rockcafert66.com/index.html</a></p>	
<p><b>Burford Building</b>  GPS: 35.74894, -96.65578  214 W. Main, Stroud, OK</p>	
<p><b>Motel: Skyliner Motel</b>  GPS: 35.74942, -96.66221  717 W Main St, Stroud, OK 74079</p>	
<hr style="border-top: 1px dashed black;"/>	
<p><b>Davenport</b></p>	
<p>Viele Wandgemälde entlang des Bradway!</p>	
<p><b>Diner: Early Bird Café</b>  <i>alte Texaco Tankstelle</i>  GPS: 35.71029, -96.76555</p>	
<p><b>gepflasterte Hauptstraße</b>  GPS: 35.70644, -96.7652</p>	

<p><b>Wandgemälde:</b> GPS: 35.70564, -96.76495</p>	
<p><b>Wandgemälde:</b> GPS: 35.70523, -96.76543</p>	
<p><b>Chandler</b></p>	
<p><b>66 Bowl Sign</b> <i>Viele historische Schilder außen und innen</i> 35.70993, -96.86915</p>	
<p><b>Motel: Lincoln Motel</b> GPS: 35.71007, -96.87135 740 E 1st St, Chandler, OK 74834</p>	
<p><b>Museum: Route 66 Interpretive Center</b> GPS: 35.70959, -96.8768 400 E 1st St, Chandler, OK 74834 <a href="http://www.route66interpretivecenter.org/">http://www.route66interpretivecenter.org/</a></p>	
<p><b>Phillips 66 Station</b> <i>restaurierte Tankstelle</i> GPS: 35.70351, -96.88096 701 S. Manvel Ave., Chandler, OK</p>	
<p><b>Museum: Museum of Pioneer History</b> GPS: 35.7029, -96.88099 719 Manvel Ave, Chandler, OK 74834 <b>Eintritt:</b> frei <a href="https://www.okpioneermuseum.com/">https://www.okpioneermuseum.com/</a></p>	

**Kino: H & S Theatre**  
GPS: 35.70192, -96.88065  
816 Manvel Ave, Chandler, OK 74834  
<http://www.hstheatre.com/>



**The Corner Station**  
*ehemalige Tankstelle*  
GPS: 35.69939, -96.88103  
1101 Manvel Ave., Chandler, OK



**Diner: Destinations**  
*in einer ehemaligen Tankstelle*  
GPS: 35.69561, -96.88048  
1422 Manvel Ave, Chandler, OK 74834



**Old Sinclair Station**  
*ehemalige Tankstelle*  
GPS: 35.69555, -96.88096



---

## Warwick

**Museum: Seaba Station Motorcycle Museum**  
*in einer restaurierten Tankstelle*  
GPS: 35.68653, -97.00026  
336992 East, OK-66, Warwick, OK 74881  
<http://seabastation.com/>



---

## Luther

**Historic Threatt Filling Station**  
*restaurierte Tankstelle*  
GPS: 35.66637, -97.1415  
21940 OK-66, Luther, OK 73054  
[https://www.nps.gov/nr/travel/route66/threatt\\_filling\\_station\\_luther.html](https://www.nps.gov/nr/travel/route66/threatt_filling_station_luther.html)



**Historic Rock-Of-Ages-Conoco-Station**  
*verfallene Tankstelle*  
GPS: 35.66016, -97.2738  
Luther, Oklahoma 73054



## Arcadia

### Museum: OK County 66 - John's Place

*skurriles Museum*

GPS: 35.66183, -97.29293

13441 E Old Hwy 66, Arcadia, OK 73007

<https://www.travelok.com/listings/view.profile/id.22538>



### Motel: Hillbillies Bed & Breakfast Inn

GPS: 35.6624, -97.3241



### Tuton's Drugstore

GPS: 35.6632, -97.32538



### Arcadia Round Barn

GPS: 35.66237, -97.32596

107 OK-66, Arcadia, OK 73007

Eintritt: frei

<https://arcadiaroundbarn.com/>



### Diner: Pops on 66

*Hersteller von Limonade*

GPS: 35.65827, -97.33547

660 U.S. Rt. 66, Arcadia, OK 73007

<https://pops66.com/>



## Edwards

### Wandgemälde

GPS: 35.65182, -97.48148



## Oklahoma City

### Oklahoma State Capitol

GPS: 35.49222, -97.50324

2300 N Lincoln Blvd, Oklahoma City, OK 73105

<http://www.ok.gov/>



### Theater: Tower Theatre

GPS: 35.49344, -97.52013

425 NW 23rd St, Oklahoma City, OK 73103

<https://towertheatreokc.com/>



### Gold Dome

GPS: 35.49282, -97.53081

1112 NW 23rd St., OKC, OK



### Milk Bottle Grocery

GPS: 35.49419, -97.53215

2426 N Classen Blvd, Oklahoma City, OK 73106

<https://www.nps.gov/nr/travel/route66/>

[milk\\_bottle\\_grocery\\_oklahoma\\_city.html](https://www.nps.gov/nr/travel/route66/milk_bottle_grocery_oklahoma_city.html)



### Stockyards City Main Street

*Die Hauptstraße von Stockyards City ist bekannt für ihre authentische Westernatmosphäre*

GPS: 35.45749, -97.55466

924-814 S Agnew Ave, Oklahoma City, OK 73108



## Bethany

### Motel: Western Motel

GPS: 35.51466, -97.64681

7600 NW 39th Expy, Bethany, OK 73008

<https://western-motel-bethany.edan.io/>



### Lake Overholser Bridge Route 66








GPS: 35.51461, -97.66385

8703-8709 Overholser Dr, Bethany, OK 73008

<https://www.nps.gov/nr/travel/route66/>

[lake\\_overholser\\_bridge\\_oklahoma\\_city.html](https://www.nps.gov/nr/travel/route66/lake_overholser_bridge_oklahoma_city.html)



<b>Yukon</b>	
<p><b>Chisholm Trail Cattle Drive Mural</b>  <i>Wandgemälde</i>            GPS: 35.50819, -97.74911            401 W Main St, Yukon, OK 73099</p>	
<p><b>Old Standard Oil Station</b>  <i>ehemalige Tankstelle und Trail Crossing des Chisholm-Trail</i>            GPS: 35.50815, -97.75676            831 W Main St, Yukon, OK 73099</p>	
<b>El Reno</b>	
<p><b>Motel: Ranger Motel</b>            GPS: 35.5078, -97.94162            1201 SE 27th St, El Reno, OK 73036</p>	
<p><b>Wandgemälde</b>            35.531488,-97.953528</p>	
<p><b>Diner: Robert's Grill</b>            GPS: 35.53123, -97.95398            300 S Bickford Ave, El Reno, OK 73036  <a href="https://www.facebook.com/robertsgrill1926">https://www.facebook.com/robertsgrill1926</a></p>	
<p><b>Jackson Conoco Service Station</b>  <i>restaurierte Tankstelle, heute ein Donut-Laden</i>            GPS: 35.53117, -97.9547            301 S Choctaw Ave, El Reno, OK 73036</p>	
<p><b>Diner: Sid's Diner</b>            GPS: 35.53118, -97.9551            300 S Choctaw Ave, El Reno, OK 73036  <a href="https://sidsdinerok.com/">https://sidsdinerok.com/</a></p>	

**Rock Island Caboose**  
*Denkmal an die Rock Island Railroad*  
GPS: 35.5318, -97.95467  
W. Wade St &, S Choctaw Ave, El Reno, OK 73036



**Wandgemälde**  
GPS: 35.532508, -97.955174



**Theater: Centre Theatre**  
GPS: 35.53276, -97.95396  
110 S Bickford Ave, El Reno, OK 73036  
[www.erctinfo.com](http://www.erctinfo.com)



**Wandgemälde**  
GPS: 35.533115, -97.952329



**Museum: Hotel El Reno / Canadian County Historical Museum**  
GPS: 35.53056, -97.95847  
El Reno, Oklahoma 73036  
<https://canadiancountymuseum.com/>



**Motel: Budget Inn El Reno**  
GPS: 35.53206, -97.9678  
1221 Sunset Dr, El Reno, OK 73036



**Museum: Fort Reno**  
GPS: 35.56116, -98.0334  
7107 W Cheyenne St, El Reno, OK 73036  
**Eintritt**  
<http://www.fortreno.org/>



## Hydro

### Lucille's Historic Highway Gas Station

*restaurierte Tankstelle*

GPS: 35.53699, -98.58838

U.S. Rt. 66, Hydro, OK 73048



## Weatherford

### Museum: Stafford Air & Space Museum

GPS: 35.54452, -98.67005

3000 Logan Rd, Weatherford, OK 73096

**Eintritt**

<https://www.staffordmuseum.org/>



### Museum: Heartland of America Museum

GPS: 35.52932, -98.68599

1600 S Frontage Rd, Weatherford, OK 73096

**Eintritt**

<https://www.oklahomaheartlandmuseum.com/>



## Clinton

### Diner: White Dog Hill Restaurant

*Sternrestaurant*

GPS: 35.51933, -98.90481

22901 Rte 66 N, Clinton, OK 73601

<https://whitedoghill.com/>



### Motel: Rio Siesta Motel

GPS: 35.51603, -98.9442











### Motel: The Glancy Motel







GPS: 35.51584, -98.96291

217 W Gary Blvd, Clinton, OK 73601

<https://www.facebook.com/people/The-Glancy-Motel/100057530766643/>



<p><b>Stone Fire Station</b>  GPS: 35.51556, -98.967  523 W Gary Blvd., Clinton, OK</p>	
<p><b>Motel: Midtown Travel Inn</b>  GPS: 35.51567, -98.9725  1015 W Gary Blvd, Clinton, OK 73601</p>	
<p><b>Museum: Oklahoma Route 66 Museum</b>  GPS: 35.50636, -98.98691  2229 W Gary Blvd, Clinton, OK 73601  <b>Eintritt</b>  <a href="https://www.okhistory.org/">https://www.okhistory.org/</a></p>	
-----	
<p><b>Foss</b></p>	
<p><b>Pioneer Jail</b>  <i>Kann auch wo anders stehen, da mobil</i>  GPS: 35.45379, -99.17007</p>	
<p><b>Kobel's Garage</b>  GPS: 35.44757, -99.17062  Route 66 at Hwy. 44, Foss, OK</p>	
-----	
<p><b>Canute</b></p>	
<p><b>Motel: Cotton Boll Motel</b>  GPS: 35.42233, -99.27887  605 Old US Hwy 66, Canute, OK 73626</p>	
<p><b>Canute Service Station</b>  <i>ehemalige Tankstelle mit Werkstatt</i>  GPS: 35.42179, -99.28057</p>	
<p><b>Former Kupka Texaco Station</b>  <i>ehemalige Tankstelle</i>  GPS: 35.42212, -99.28115</p>	

<p><b>Canute Jail</b>  <i>hinter der Canute Service Station</i>  GPS: 35.42109, -99.2811</p>	
<p><b>Motel: Washita Motel</b>  GPS: 35.42188, -99.28454  Route 66 at 1st St., Canute, OK</p>	
<p style="text-align: center;"><b>Elk City</b></p>	
<p><b>Parker Ölbohrturm</b>  GPS: 35.4121, -99.40381</p>	
<p><b>Motel: King's Inn</b>  GPS: 35.41156, -99.42701  1918 W 3rd St, Elk City, OK 73644</p>	
<p><b>Motel: Flamingo Inn</b>  GPS: 35.41112, -99.42874  2000 W 3rd St, Elk City, OK 73644  <a href="http://www.flamingoinnelkcity.us/">http://www.flamingoinnelkcity.us/</a></p>	
<p><b>Museum: National Route 66 Museum + Old Town Museum Complex</b>  <i>Museumskomplex mit Old Town Museum, Route 66 Museum, Transportation Museum, Farm and Ranch Museum und Blacksmith (Schmiede) Museum. Ausgestellt ist sogar der Nachbau einer alten Stadt mit Bahnhof, Gemischtwarenladen, Bank, Oper und vielem mehr.</i>  GPS: 35.41199, -99.43684  2717 W 3rd St, Elk City, OK 73644  <a href="https://www.elkcity.com/city-hall/departments/museums/national-route-66-museum/">https://www.elkcity.com/city-hall/departments/museums/national-route-66-museum/</a></p>	

## Sayre

### Motel: Western Motel

GPS: 35.30895, -99.63613  
315 N E Hwy 66, Sayre, OK 73662



### Theater: Stovall Theatre

GPS: 35.29145, -99.63835



### Beckham County Courthouse

GPS: 35.29125, -99.6367  
104 S 3rd St, Sayre, OK 73662  
<https://okcounties.org/>



### First National Bank Building

GPS: 35.29108, -99.64026  
102 W Main St, Sayre, OK 73662



### Champlin Gas Station

*ehemalige Tankstelle*  
GPS: 35.29097, -99.64112  
126 W Main St, Sayre, OK 73662



---

## Erick

### Sandhill Curiosity Shop


GPS: 35.2137, -99.86679  
201 S Sheb Wooley St, Erick, OK 73645  
<https://sandhill-shop.edan.io/>



### Phillips 66 Cottage Style Station

*ehemalige Tankstelle, jetzt Second Hand Shop*  
GPS: 35.21474, -99.86822  
204 Roger Miller Blvd, Erick, OK 73645



<p><b>Motel: West Winds Motel</b>  GPS: 35.21518, -99.87355  W, 623 Roger Miller Blvd, Erick, OK 73645  <a href="https://www.nps.gov/nr/travel/route66/west_winds_motel_erick.html">https://www.nps.gov/nr/travel/route66/west_winds_motel_erick.html</a></p>	
---	---

---

## Texola

<p><b>One Room Jail</b>  GPS: 35.22007, -99.98871  Main Ave at 4th St.</p>	
--	---


<p><b>Diner: Tumbleweed Grill (Water Hole #2)</b>  GPS: 35.21979, -99.99636  Route 66, Texola, OK</p>	
---	---

---


## Texas


---









### Shamrock

<p><b>Motel: Route 66 Inn</b>  GPS: 35.22613, -100.24104  800 E 12th St, Shamrock, TX 79079  <a href="https://www.route66innshamrock.com/">https://www.route66innshamrock.com/</a></p>	
--	---

<p><b>Motel: Shamrock Country Inn</b>  GPS: 35.22667, -100.24203  711 E 12th St, Shamrock, TX 79079  <a href="https://shamrockcountryinn.com/">https://shamrockcountryinn.com/</a></p>	
--	---

<p><b>Whiting Brothers Gas Station Building</b>  <i>ehemalige Tankstelle, jetzt evtl. Diner</i>  GPS: 35.22626, -100.24219</p>	
--	---

<p><b>Old Gas Station</b>  <i>ehemalige Tankstelle</i>  GPS: 35.22679, -100.24332  613 E 12th St, Shamrock, TX 79079</p>	
--	---

<p><b>Motel: Blarney Inn</b>  GPS: 35.22622, -100.24491  402 E 12th St, Shamrock, TX 79079  <a href="http://www.blarneyinnshamrock.us/">http://www.blarneyinnshamrock.us/</a></p>	
<p><b>50s Texaco Station</b>  <i>ehemalige Tankstelle, jetzt ein Musikgeschäft</i>  GPS: 35.22677, -100.24753  201 E 12th St, Shamrock, TX 79079</p>	
<p><b>Diner: Big Vern's Steakhouse</b>  GPS: 35.22605, -100.24766</p>	
<p><b>Motel: Western Motel</b>  GPS: 35.22628, -100.24863  104 E 12th St, Shamrock, TX 79079  <a href="http://www.westernmotelshamrock.com/">http://www.westernmotelshamrock.com/</a></p>	
<p><b>Diner: Tower Station und U-Drop-Inn (1939 gegründet)</b>  <i>Diner und ehemalige Tankstelle, jetzt Visitor Center</i>  GPS: 35.22666, -100.24865  105 E 12th St, Shamrock, TX 79079  <a href="https://www.facebook.com/udropinn66">https://www.facebook.com/udropinn66</a></p>	
<p><b>Magnolia Station</b>  <i>restaurierte Tankstelle</i>  GPS: 35.21565, -100.24766  100-198 N Texas St, Shamrock, TX 79079</p>	
<p><b>Museum: Pioneer West Museum</b>  GPS: 35.2159, -100.24765  204 N Madden St, Shamrock, TX 79079</p>	
<p><b>P.B. Woolridge Station</b>  <i>ehemalige Tankstelle</i>  GPS: 35.22622, -100.25335</p>	

## McLean

### Museum: Devil's Rope Museum / Texas Route 66 Exhibit

GPS: 35.23145, -100.59734

100 Kingsley St, McLean, TX 79057

Eintritt: frei

<https://www.barbwiremuseum.com/>



### Panhandle Gas Station & Garage

*ehemalige Tankstelle*

GPS: 35.23204, -100.59913

120 First St, McLean, TX 79057



### Mantooth Chevron Station

*ehemalige Tankstelle mit Wandgemälde*

GPS: 35.23233, -100.59905



### 1929 Route 66 Gas Station

GPS: 35.23264, -100.60204

212 First St, McLean, TX 79057

<https://restored-station.edan.io/>



### Motel: Cactus Inn

GPS: 35.23382, -100.60755

101 Pine St, McLean, TX 79057

<https://cactusinn.net/>



### Diner: Red River Steakhouse

GPS: 35.23419, -100.60893

101 U.S. Rt. 66, McLean, TX 79057

<https://redriversteakhouse.net/>



---

## Alanreed

### 66 Super Service Station

GPS: 35.21224, -100.73461

105 Unknown, Alanreed, TX 79002



### Alanreed Church

GPS: 35.2127, -100.7362



## Groom

### Leaning Tower of Texas

*schiefer Wasserturm*

GPS: 35.19811, -101.0819

Groom, Texas 79039

<https://www.atlasobscura.com/places/the-leaning-tower-of-groom-texas>



## Conway

### VW Slug Bug Ranch & Longhorn Trading Post

GPS: 35.21555, -101.3838

I-40 Frontage Rd, Panhandle, TX 79068



### Walker's Phillips 66 Gas Station

*ehemalige Tankstelle*

GPS: 35.20783, -101.38282



## Amarillo

### Diner und Motel: Big Texan Restaurant & Motel

GPS: 35.1936, -101.75489

7701 I-40 East, Amarillo, TX 79118

<https://www.bigtexan.com/>





















### Motel: Cowboy Motel









GPS: 35.22216, -101.79386








3619 E Amarillo Blvd, Amarillo, TX 79107









<p><b>Motel: Sundown Motel</b>  GPS: 35.22156, -101.7945  3612 E Amarillo Blvd, Amarillo, TX 79107</p>	
<p><b>Motel: Hillcrest Motel</b>  GPS: 35.22226, -101.80226  3017 E Amarillo Blvd, Amarillo, TX 79107</p>	
<p><b>Motel: Palo Duro Motel</b>  GPS: 35.22174, -101.80404  2820 E Amarillo Blvd, Amarillo, TX 79107</p>	
<p><b>Motel: Route 66 Inn</b>  GPS: 35.22165, -101.80512  2806 E Amarillo Blvd, Amarillo, TX 79107  <a href="http://route66innamarillo.com/">http://route66innamarillo.com/</a></p>	
<p><b>Hotel: Herring Hotel</b>  GPS: 35.21055, -101.83301  311 SE 3rd Ave, Amarillo, TX 79101  <a href="http://www.808basement.com">www.808basement.com</a></p>	
<p><b>Paramount Theater</b>  GPS: 35.20477, -101.83746  817 S Polk St, Amarillo, TX 79101  <a href="https://downtowntx.org/amarillo-texas/817-s-polk-st-amarillo-tx-79101">https://downtowntx.org/amarillo-texas/817-s-polk-st-amarillo-tx-79101</a></p>	
<p><b>Old Gas Station</b>  <i>restaurierte Tankstelle</i>  GPS: 35.20831, -101.8431  525 6th Ave, Amarillo, TX 79101</p>	
<p><b>Circus Room Clown Sign</b>  GPS: 35.21101, -101.86322  2309 6th Ave, Amarillo, TX 79106</p>	
<p><b>Motel: Ranchotel</b>  GPS: 35.21105, -101.86494  2501 6th Ave, Amarillo, TX 79106</p>	

<p><b>The "Nat"</b>  GPS: 35.21105, -101.86677  2705 6th Ave, Amarillo, TX 79106  <a href="https://www.thenatrout66.com/">https://www.thenatrout66.com/</a></p>	
<p><b>Diner: Borden's Heap-O-Cream Parlor</b>  GPS: 35.2114, -101.87209  3120 6th Ave, Amarillo, TX 79106</p>	
<p><b>Adkinson-Baker Tire &amp; Texaco Station</b>  <i>restaurierte Tankstelle</i>  GPS: 35.21145, -101.87244  3200 6th Ave, Amarillo, TX 79106</p>	
<p><b>Fibonacci Building</b>  GPS: 35.21146, -101.87374  3306 6th Ave, Amarillo, TX 79106</p>	
<p><b>Former Sinclair Station &amp; Firestone Store</b>  <i>ehemalige Tankstelle</i>  GPS: 35.21106, -101.87387  3303 6th Ave, Amarillo, TX 79106</p>	
<p><b>Carolina Building</b>  GPS: 35.21104, -101.87422  3313 6th Ave, Amarillo, TX 79106</p>	
<p><b>Dutch Mill Café &amp; Service Station</b>  <i>ehemalige Tankstelle, jetzt Anwaltsbüro</i>  GPS: 35.21107, -101.87473  3401 6th Ave, Amarillo, TX 79106</p>	
<p><b>Amarillo Route66</b>  GPS: 35.21106, -101.87619  3511 6th Ave, Amarillo, TX 79106  <a href="https://www.amarillo66.com/">https://www.amarillo66.com/</a></p>	
<p><b>Diner: The Handle Bar and Grill</b>  <i>In einer ehemaligen Tankstelle</i>  GPS: 35.21146, -101.87664  3514 6th Ave, Amarillo, TX 79106  <a href="https://thehandlebarandgrillamarillo.webs.com/">https://thehandlebarandgrillamarillo.webs.com/</a></p>	

<p><b>Diner: Moe Dogs Grill</b>  <i>In einer ehemaligen Tankstelle</i>  GPS: 35.21098, -101.87667  3515 6th Ave, Amarillo, TX 79106  <a href="https://moedogsgrill.business.site/">https://moedogsgrill.business.site/</a></p>	
<p><b>Martin's Phillips 66 Station</b>  <i>ehemalige Tankstelle</i>  GPS: 35.21103, -101.88017  3821 6th Ave, Amarillo, TX 79106</p>	
<p><b>Amarillo Water Tower</b>  <i>mit neuer Route 66 Bemalung</i>  GPS: 35.21094, -101.88305</p>	
<p><b>Palo Duro Canyon</b>  GPS: 34.93725, -101.65893  11450 State Hwy Park Rd 5, Canyon, TX 79015  <b>Eintritt</b>  <a href="https://tpwd.texas.gov/state-parks/palo-duro-canyon">https://tpwd.texas.gov/state-parks/palo-duro-canyon</a></p>	
<p><b>2nd Amendment Cowboy</b>  GPS: 35.18649, -101.97413  2601 Hope Rd, Amarillo, TX 79124</p>	
<p><b>Cadillac Ranch (10 vergrabene Cadillacs)</b>  GPS: 35.18723, -101.98704  13651 I-40 Frontage Rd, Amarillo, TX 79124  <a href="https://www.facebook.com/1974cadillacranch/">https://www.facebook.com/1974cadillacranch/</a></p>	
<hr style="border-top: 1px dashed black;"/>	
<p><b>Vega</b></p>	
<p><b>Motel: Bonanza Motel</b>  GPS: 35.24263, -102.42442  607 Vega Blvd, Vega, TX 79092  <a href="http://www.bonanzamotelvega.us/">http://www.bonanzamotelvega.us/</a></p>	
<p><b>Diner: Hill's Café &amp; Curios Building</b>  GPS: 35.24275, -102.42486</p>	

<p><b>Magnolia Gas Station</b>  <i>restaurierte Tankstelle</i>  GPS: 35.24599, -102.42819  105 S Main St, Vega, TX 79092</p>	
<p><b>Museum: Milburn-Price Culture Museum</b>  <i>mit dem weltgrößten Brandeisen</i>  GPS: 35.24604, -102.42912  1005 Coke St, Vega, TX 79092  <a href="https://www.facebook.com/people/Milburn-Price-Culture-Museum/100063880842800/">https://www.facebook.com/people/Milburn-Price-Culture-Museum/100063880842800/</a></p>	
<p><b>Diner: Hickory Inn Café</b>  GPS: 35.24334, -102.42939  1004 Vega Blvd, Vega, TX 79092  <a href="https://www.hickoryinncafe.com/">https://www.hickoryinncafe.com/</a></p>	
<p><b>Motel: Vega Motel</b>  GPS: 35.24269, -102.42934</p>	
<p><b>Diner: Roadrunner Drive In</b>  GPS: 35.24326, -102.43007</p>	
<p><b>Diner: Rooster's Mexican Restaurant &amp; Cantina</b>  GPS: 35.24338, -102.43257  1300 Vega Blvd, Vega, TX 79092</p>	
<hr/>	
<p><b>Adrián</b></p>	
<p><b>Diner: Bent Door Café &amp; Trading Post</b>  GPS: 35.2708, -102.668</p>	

<p><b>Motel: Fabulous 40s Motel</b>  GPS: 35.27077, -102.67241  301 Historic Rte 66, Adrian, TX 79001  <a href="https://www.facebook.com/Fabulous40smotel/">https://www.facebook.com/Fabulous40smotel/</a></p>	
<p><b>Diner: Midpoint Café</b>  <i>Ugly Crust Pie!</i>  GPS: 35.27067, -102.67279  305 Historic Rte 66, Adrian, TX 79001  <a href="http://midpointroute66cafe.com/">http://midpointroute66cafe.com/</a></p>	
<p><b>Midpoint of Route 66</b>  <i>Mitte der „Route 66“</i>  GPS: 35.27113, -102.67287  301 I-40, Adrian, TX 79001  <a href="https://www.theroute-66.com/adrian.html#markers">https://www.theroute-66.com/adrian.html#markers</a></p>	
<hr style="border-top: 1px dashed black;"/>	
<p><b>Glenrio</b></p> <p><i>Ein fast verlassener Ort (Einwohner 5 (Stand 2000)) mit Ruinen von Motels, eines Diners und einer Tankstelle. Ein Fotostopp ist hier Pflicht! 2 verlassene Tankstellen direkt in der Ausfahrt!</i></p>	
<p><b>Brownlee Texaco Station</b>  <i>ehemalige Tankstelle</i>  GPS: 35.1794, -103.03943  Route 66, Glenrio, TX</p>	
<p><b>Diner: Brownlee Diner</b>  GPS: 35.17939, -103.03971  Route 66, Glenrio, TX</p>	
<p><b>Motel: "First/Last Motel" Texas / Texas Longhorn Café</b>  GPS: 35.17911, -103.04215</p>	
<hr style="border-top: 1px dashed black;"/>	

## New Mexico

### Glenrio

#### Stateline Bar, Station & Motel

GPS: 35.17885, -103.04326



#### Historic Glenrio Post Office

GPS: 35.1786, -103.04534

U.S. Rt. 66, San Jon, NM 88434

[https://www.nps.gov/nr/travel/route66/glenrio\\_historic\\_district.html](https://www.nps.gov/nr/travel/route66/glenrio_historic_district.html)



### San Jon

#### Motel: San Jon Motel

GPS: 35.10659, -103.32641

San Jon, New Mexico 88434



#### Route 66 Truck & Auto Service

GPS: 35.10593, -103.33248



#### Motel: Western Motel

GPS: 35.10642, -103.33268



### Tucumcari

#### Old Gas Station

*ehemalige Tankstelle*

GPS: 35.17208, -103.70451



#### Motel: Palomino Motel

GPS: 35.1721, -103.71139

1215 E Rte 66 Blvd, Tucumcari, NM 88401



**The Trade Station**  
*in einer ehemaligen Tankstelle*  
GPS: 35.17197, -103.71187  
1201-1207 E Rte 66 Blvd, Tucumcari, NM 88401



**Diner: Del's Restaurant**  
GPS: 35.17152, -103.71193  
1202 U.S. Rt. 66, Tucumcari, NM 88401  
<https://www.toasttab.com/dels-restaurant-1202-east-historic-route-66/v3>



**Motel: Historic Apache Motel**  
GPS: 35.1716, -103.71276  
1106 E Rte 66 Blvd, Tucumcari, NM 88401



**Motel: Roadrunner Lodge Motel**  
GPS: 35.17198, -103.71375  
1023 E Rte 66 Blvd, Tucumcari, NM 88401  
<https://roadrunnerlodge.com/>



**TeePee Curios**  
*Geschenkeladen*  
GPS: 35.17152, -103.71488  
924 E Rte 66 Blvd, Tucumcari, NM 88401  
<https://www.facebook.com/teepee Curios>



**Motel: Blue Swallow Motel**  
*Mit Wandgemälden!*  
GPS: 35.17219, -103.71643  
815 E Rte 66 Blvd, Tucumcari, NM 88401  
<https://blueswallowmotel.com/>











**Motel: Motel Safari**  
*Mit Wandgemälden!*  
GPS: 35.17118, -103.71765  
722 E Rte 66 Blvd, Tucumcari, NM 88401  
<https://themotelsafari.com/>



**Motel: Americana Motel**  
GPS: 35.17155, -103.7219  
406 E Rte 66 Blvd, Tucumcari, NM 88401



<p><b>Diner: La Cita</b>  GPS: 35.17135, -103.72464  820 S 1st St, Tucumcari, NM 88401</p>	
<p><b>Motel: Desert Inn Tucumcari</b>  <i>mit Freiheitsstatue vor der Tür</i>  GPS: 35.15525, -103.7246  2420 S 1st St, Tucumcari, NM 88401  <a href="http://www.desertinn66.com">www.desertinn66.com</a></p>	
<p><b>Kino: Odeon Theatre</b>  GPS: 35.17821, -103.72626  123 S 2nd St, Tucumcari, NM 88401</p>	
<p><b>Whiting Brothers Gas Station</b>  <i>restaurierte Tankstelle</i>  GPS: 35.17159, -103.72969  384 U.S. Rt. 66, Tucumcari, NM 88401</p>	
<p><b>Diner: Former Ranch House Café</b>  GPS: 35.17216, -103.73839  1017 W Tucumcari Blvd, Tucumcari, NM 88401</p>	
<p><b>Route 66 Historic Esso Station</b>  GPS: 35.17145, -103.73958  Tucumcari, New Mexico 88401</p>	
<p><b>Motel: Buckaroo Motel</b>  GPS: 35.17212, -103.74063  1315 U.S. Rt. 66, Tucumcari, NM 88401</p>	
<p><b>Museum: Route 66 Monument &amp; New Mexico Route 66 Museum</b>  GPS: 35.1706, -103.7438  Tucumcari, New Mexico 88401  <b>Eintritt</b>  <a href="http://www.nmrt66museum.org/">http://www.nmrt66museum.org/</a></p>	

**Motel: Paradise Motel and Café**  
GPS: 35.16321, -103.76159  
2202 W Tucumcari Blvd, Tucumcari, NM 88401



---

## Santa Rosa

**Diner: Silver Moon Café**  
GPS: 34.94884, -104.64534  
2545 Historic Route 66, Santa Rosa, NM 88435  
<https://orders.hazlnut.com/menu/b/Silver%20Moon%20Café/n/346/p/116/g/1359>



**Museum: Route 66 Auto Museum**  
GPS: 34.94643, -104.65463  
2436 Historic Rte 66, Santa Rosa, NM 88435  
<https://www.route66automuseum.net/>



**Motel: La Mesa Motel**  
GPS: 34.94638, -104.65932  
2415 U.S. Rt. 66, Santa Rosa, NM 88435



**Rio Pecos Ranch Truck Terminal**  
*Werbeschild*  
GPS: 34.94527, -104.66112  
2464 Historic Rte 66, Santa Rosa, NM 88435



**Diner: Lettie's Route 66 Restaurant**  
GPS: 34.94533, -104.66752



**The Blue Hole**  
GPS: 34.94048, -104.67326  
1085 Blue Hole Rd, Santa Rosa, NM 88435  
<https://visitsantarosanm.com/>



**Diner: Sun & Sand Restaurant**  
*Sun & Sand Motel nebenan*  
GPS: 34.94413, -104.6783  
2050 U.S. Rt. 66, Santa Rosa, NM 88435  
<https://www.facebook.com/SunSandRestaurant/>



**Motel: Sunset Motel**  
GPS: 34.94427, -104.68203  
1835 U.S. Rt. 66, Santa Rosa, NM 88435



**Diner: Joseph's Bar & Grill**  
GPS: 34.94437, -104.68276  
1775 U.S. Rt. 66, Santa Rosa, NM 88435  
<https://josephsbarandgrill.com/>



**Motel: La Loma Motel**  
GPS: 34.94387, -104.68447  
1709 U.S. Rt. 66, Santa Rosa, NM 88435



**Motel: Tower Motel**  
GPS: 34.94308, -104.68502  
1634 U.S. Rt. 66, Santa Rosa, NM 88435



**Kino: Pecos Theatre**  
GPS: 34.94056, -104.68632  
219 S 4th St, Santa Rosa, NM 88435  
<https://www.facebook.com/pecostheatre>



**Diner: Comet II Drive In & Restaurant**  
GPS: 34.94127, -104.68865  
1257 U.S. Rt. 66, Santa Rosa, NM 88435










---

## Pecos

**Pecos National Historical Park**  
GPS: 35.5504, -105.68628  
Ancestral Sites Trail, Pecos, NM 87552  
**Eintritt: frei**  
<https://www.nps.gov/peco/index.htm>



---

<b>Glorieta</b>	
<b>Pigeon Ranch Stage Coach Stop</b> GPS: 35.57164, -105.75491 NM-50, Glorieta, NM 87535	
<b>Santa Fe</b>	
<b>New Mexico State Capitol</b> GPS: 35.68235, -105.9399 490 Old Santa Fe Trail, Santa Fe, NM 87501 <a href="https://www.nmlegis.gov/">https://www.nmlegis.gov/</a>	
<b>San Miguel Chapel</b> GPS: 35.68345, -105.93755 401 Old Santa Fe Trail, Santa Fe, NM 87501 <a href="https://www.sanmiguelchapelsantafe.org/">https://www.sanmiguelchapelsantafe.org/</a>	
<b>Attraktion / Museum: Oldest House</b> 35.6836, -105.93733 215 E De Vargas St, Santa Fe, NM 87501 <a href="http://www.oldesthousesantafe.com/">http://www.oldesthousesantafe.com/</a>	
<b>Hotel: Loretto Hotel</b> <i>Luxushotel im Adobe Baustil (mit Loretto Kapelle)</i> GPS: 35.68542, -105.93726 211 Old Santa Fe Trail, Santa Fe, NM 87501 <a href="https://www.hotelloretto.com/">https://www.hotelloretto.com/</a>	
<b>Hotel: La Fonda on the Plaza</b> <i>Hotel im Adobe Baustil</i> GPS: 35.68649, -105.93777 100 E San Francisco St, Santa Fe, NM 87501 <a href="https://www.lafondasantafe.com/">https://www.lafondasantafe.com/</a>	
<b>Cathedral Basilica of St. Francis of Assisi</b> GPS: 35.6866, -105.93647 131 Cathedral Pl, Santa Fe, NM 87501 <a href="https://www.cbsfa.org/">https://www.cbsfa.org/</a>	

**Museum: New Mexico Museum of Art**

*Bau im Adobe Stil*

GPS: 35.68814, -105.93901

107 W Palace Ave, Santa Fe, NM 87501

<https://www.nmartmuseum.org/>



**Theater: Lensic Theater**

GPS: 35.68782, -105.94104

211 W San Francisco St, Santa Fe, NM 87501

<https://lensic.org/>



**Downtown**

GPS: 35.6855, -105.93995



**La Cienga**

**Museum: El Rancho de las Golondrinas**

*Freilichtmuseum*

GPS: 35.57427, -106.11164

334 Los Pinos Rd, Santa Fe, NM 87507

**Eintritt**

<https://golondrinas.org/>



**Domingo**

**Santo Domingo Trading Post**

GPS: 35.51124, -106.32103

Indian Service Rte 88, Kewa Pueblo, NM 87052

[https://www.nps.gov/nr/travel/route66/santo\\_domingo\\_trading\\_post.html](https://www.nps.gov/nr/travel/route66/santo_domingo_trading_post.html)



**Albuquerque**

*historische Innenstadt*

*Besonderheit: An der Kreuzung Central Avenue und 4th Street kreuzt sich die Route 66 selbst, so dass man hier an der Ecke Route 66 / Route 66 steht*

**Hotel: El Camino Motor Hotel**

GPS: 35.1599, -106.6372

6851 4th St NW, Los Ranchos De Albuquerque, NM 87107

<https://www.elcaminomotelnm.com/>



Weiter geht es von Ost nach West durch Albuquerque auf der neueren Streckenführung der Route 66!

**Motel: Luna Lodge Motel**

GPS: 35.07407, -106.54557

9119 Central Ave SE, Albuquerque, NM 87123

[https://www.nps.gov/nr/travel/route66/luna\\_lodge\\_albuquerque.html](https://www.nps.gov/nr/travel/route66/luna_lodge_albuquerque.html)



**Motel: Tewa Lodge**

GPS: 35.07748, -106.58207

5715 Central Ave NE, Albuquerque, NM 87108

[https://www.nps.gov/nr/travel/route66/tewa\\_motor\\_lodge\\_albuquerque.html](https://www.nps.gov/nr/travel/route66/tewa_motor_lodge_albuquerque.html)



**Theater: The Hiland Theater**

GPS: 35.0779, -106.59118

4800 Central Ave SE, Albuquerque, NM 87108

<https://ndi-nm.org/>



**Zia Motor Lodge Sign**

GPS: 35.07858, -106.5924

4701 Central Ave NE, Albuquerque, NM



**Hotel: De Anza Motor Lodge**

GPS: 35.0797, -106.5961

4305 Central Ave NE, Albuquerque, NM 87108

<https://www.thedeanza.com/>



**Nob Hill Business Center**

GPS: 35.07926, -106.60527

113 Carlisle Blvd SE, Albuquerque, NM 87106

<https://www.nobhillbusinesscenter.com/>



**Jones Motor Company**

*jetzt Restaurant M'tucci's Bar Roma*

GPS: 35.08007, -106.60854

3222 Central Ave SE, Albuquerque, NM 87106











**Diner: 66 Diner**







GPS: 35.08215, -106.63068

1405 Central Ave NE, Albuquerque, NM 87106

<https://www.66diner.com/>



<p><b>Kino: KiMo Theater</b>  35.08477, -106.65258  423 Central Ave NW, Albuquerque, NM 87102  <a href="https://www.abqtickets.com/location/kimo-theatre">https://www.abqtickets.com/location/kimo-theatre</a></p>	
<p><b>Old town Albuquerque</b>  GPS: 35.0961, -106.6699  Old Town Rd NW, Albuquerque, NM 87104</p>	
<p><b>San Felipe de Neri Church</b>  GPS: 35.09658, -106.66973  2005 N Plaza St NW, Albuquerque, NM 87104  <a href="https://sanfelipedeneri.org/">https://sanfelipedeneri.org/</a></p>	
<p><b>Museum: Albuquerque Museum</b>  GPS: 35.09759, -106.66824  2000 Mountain Rd NW, Albuquerque, NM 87104  <b>Eintritt</b>  <a href="https://www.cabq.gov/artsculture/albuquerque-museum">https://www.cabq.gov/artsculture/albuquerque-museum</a></p>	
<p><b>Motel: El Don Motel</b>  GPS: 35.09503, -106.67442  2222 Central Ave SW, Albuquerque, NM 87104</p>	
<p><b>Motel: Monterey Motel</b>  GPS: 35.0949, -106.67566  2402 Central Ave SW, Albuquerque, NM 87104  <a href="https://www.themontereymotel.com/">https://www.themontereymotel.com/</a></p>	
<p><b>Motel: El Vado Motel</b>  GPS: 35.09421, -106.67719  2500 Central Ave SW, Albuquerque, NM 87104  <a href="https://elvadoabq.com/">https://elvadoabq.com/</a></p>	
<p><b>Motel: Grandview Motel</b>  GPS: 35.07265, -106.74124  9700 Central Ave SW, Albuquerque, NM 87121</p>	

<b>Mesita</b>	
<b>Owl Rock</b> GPS: 35.034055, -107.338075	
<b>Dead Man's Curve (180° Kurve)</b> GPS: 35.0412, -107.3394	
<b>Budville</b>	
<b>Budville Trading Co</b> GPS: 35.06924, -107.52581 Casa Blanca, NM 87007	
<b>Cubero</b>	
<b>Villa de Cubero Trading Post</b> GPS: 35.08432, -107.54206 1406 NM 124, Casa Blanca, NM 87007	
<b>Diner: Villa De Cubero Café</b> <i>jetzt Privathaus</i> GPS: 35.08478, -107.54186	
<b>San Fidel</b>	
<b>San Fidel Trading Post</b> GPS: 35.08261, -107.59693	
<b>Acoma Curio Shop</b> GPS: 35.08223, -107.5973	

## Ruinen einer Whiting Brothers Gas Station

*ehemalige Tankstelle*

GPS: 35.07717, -107.64738

San Fidel, New Mexico 87049




## McCarty's

### Santa Maria de Acoma Church

*Zeugnis spanischer Kolonialarchitektur*

GPS: 35.06529, -107.67725

904 Pueblo Rd, Acoma Pueblo, NM 87034



## Grants

### Motel: Southwest Motel

GPS: 35.14474, -107.83806

1000 E Santa Fe Ave, Grants, NM 87020

<http://www.southwestmotelgrants.us/>



### Motel: Sands Motel

GPS: 35.1456, -107.8384

112 McArthur St, Grants, NM 87020

<https://grantsandsmotel.com/>



### Kino: West Theatre

GPS: 35.15086, -107.85013

118 W Santa Fe Ave, Grants, NM 87020

<https://m.facebook.com/pages/category/Movie-Theater/West-Theatre-185551484817363/>



### Route 66 Neon Drive-Thru Sign

GPS: 35.15352, -107.85603

600 W Santa Fe Ave, Grants, NM 87020

<https://www.cityofgrants.net/>



### Kino: Lux Theater

GPS: 35.1545, -107.8604




**El Morro National Monument (einfach ca. 40 Mi)**

GPS: 35.03859, -108.34893  
NM-53, Ramah, NM 87321

**Eintritt:** frei

<https://www.nps.gov/elmo/index.htm>



**Ice Cave and Bandera Volcano**

GPS: 34.99327, -108.08079  
12000 Ice Caves Rd, Grants, NM 87020

<https://www.icecaves.com/>

**Eintritt**



**Bluewater**

**Motel: Bluewater Motel**

GPS: 35.248, -107.95591  
Hwy. 122 (Route 66), Bluewater, NM



**Allen's Garage**

GPS: 35.25222, -107.96059



**Thoreau**

**Roy T Herman's Garage & Service**

GPS: 35.39776, -108.22628  
U.S. Rt. 66, Thoreau, NM 87323



**Continental Divide**

**Ortega's Indian Market Continental Divide**


GPS: 35.42299, -108.30895  
Old Route Hwy 66 19, NM-122, Continental Divide, NM 87312



**Continental Marker**

*Hinweistafel*

GPS: 35.423, -108.31268



## Gallup

**Motel: Hacienda Motel**

GPS: 35.52906, -108.70247  
2510 E Hwy 66, Gallup, NM 87301



**Motel: Blue Spruce Lodge**

GPS: 35.53031, -108.72582  
1119 U.S. Rt. 66, Gallup, NM 87301



**Hotel: El Rancho Hotel**

GPS: 35.52962, -108.72808  
1000 E Hwy 66, Gallup, NM 87301  
<https://elranchohotelgallup.com/>



**Kino: El Morro Theatre**

GPS: 35.52692, -108.74272  
207 W Coal Ave, Gallup, NM 87301  
<https://www.elmorrotheatre.com/>



**Diner: Jerry's Café**

GPS: 35.52641, -108.74555  
406 W Coal Ave, Gallup, NM 87301  
<https://jerryscafenm.org>



**Muffler Man „Dude Man“**

GPS: 35.52643, -108.74565  
416 W Coal Ave, Gallup, NM 87301



**Motel: Desert Skies Motel**

GPS: 35.51978, -108.76607  
1703 U.S. Rt. 66, Gallup, NM 87301



---

## Arizona

---

## Lupton

### Teepee Trading Post

*mehrere indianische Souvenirläden bei interessantem Felsen*

GPS: 35.36005, -109.05013

Lupton, Arizona 86508



## Houck

### Fort Courage

*Trading Post in Form eines Forts*

GPS: 35.28356, -109.20768

N Frontage Rd, Houck, AZ 86506



### Querino Canyon Bridge

GPS: 35.27094, -109.27714

Querino Dirt Rd, Houck, AZ 86506

[https://www.nps.gov/nr/travel/route66/querino\\_canyon\\_bridge\\_houck.html](https://www.nps.gov/nr/travel/route66/querino_canyon_bridge_houck.html)



## Sanders

### Diner: Valentine Diner

GPS: 35.20977, -109.32839

E. Butte St., Sanders, AZ



### 1965 Gas Station

*ehemalige Tankstelle*

GPS: 35.21436, -109.3375



## Petrified Forest Nationalpark / Painted Desert

### Eintritt

<https://www.nps.gov/pefo/index.htm>

Kurzer Besuch von 2 bis 3 Stunden:

Gehen Sie zumindest den Painted Desert Rim Trail bis zum Kachina Point, fahren Sie die Blue Mesa Road entlang und halten Sie am Rainbow Forest Museum, um die auf dem Boden verstreuten steinernen Baumstämme zu sehen.

Halten Sie am Painted Desert Visitor Center.

Fahren Sie die 28 Meilen lange Straße durch den Park: Besuchen Sie im Süden das Rainbow Forest Museum und sehen Sie sich den Parkfilm an; Wandern Sie auf den Pfaden Giant Logs und Crystal Forest; Fahren Sie die Blue Mesa Road. Im Norden: Besuchen Sie das Painted Desert Visitor Center und sehen Sie sich den Parkfilm an.

Fahren Sie die Strecke entlang und halten Sie an den Aussichtspunkten in der Painted Desert, einschließlich eines Stopps am Painted Desert Inn National Historic Landmark.

Halbtägiger Besuch (zusätzlich zum 2 bis 3 Stunden Besuch):

Fahren Sie durch den gesamten Park.

Halten Sie am Painted Desert Inn Museum (im Historic Landmark).

Wandern Sie auf den Pfaden von Painted Desert Rim und Crystal Forest.

Halten Sie an den Aussichtspunkten Route 66, Newspaper Rock, Agate Bridge und Jasper Forest.

Besuchen Sie Puerco Pueblo, wandern Sie auf dem Puerco Pueblo Trail.

Wandern Sie auf den Blue Mesa und/oder Agate House Trails.

Wandern Sie auf dem Giant Logs Trail (holen Sie sich einen Wanderführer im Rainbow Forest Museum).

### Museum: Painted Desert Inn

GPS: 35.08385, -109.78879

1 Park Rd, Petrified Forest National Park, AZ 86028

<https://www.nps.gov/pefo/learn/historyculture/pdi.htm>



### Blue Mesa

GPS: 34.9387, -109.7611



### Giant Logs

GPS: 34.81549, -109.86694



## Holbrook

### Diner: Joe & Aggie's Café

GPS: 34.90189, -110.15941



### Diner: Romo's Restaurant

GPS: 34.90155, -110.15954

121 W Hopi Dr, Holbrook, AZ 86025




### Kino: Roxy Theater

GPS: 34.90157, -110.15991

153 W Hopi Dr, Holbrook, AZ 86025

<https://roxyroute66.com/>



### Motel: Holbrook Inn

GPS: 34.90189, -110.16179

235 W. Hopi Dr., Holbrook, AZ



### Motel: Brad's Desert Inn

GPS: 34.90189, -110.16216

301 W Hopi Dr, Holbrook, AZ 86025

<https://bradsdesertinnaz.com/>



### Motel: Roseway Inn

GPS: 34.90222, -110.16232



### Restaurant: Butterfield Stage Co. Steak House

GPS: 34.90226, -110.16605

609 W Hopi Dr, Holbrook, AZ 86025

<https://www.facebook.com/pages/Butterfield-Stage-Co-Steak-House/118403411505648>



### Former Mobile Gas Station

*ehemalige Tankstelle*

GPS: 34.90226, -110.16739



**Motel: Wigwam Motel**

*mit Wigwam Car Collection*

GPS: 34.90257, -110.16886

811 W Hopi Dr, Holbrook, AZ 86025

<http://www.sleepinawigwam.com/index.html>



**Motel: Globetrotter Lodge**

GPS: 34.90333, -110.16993

455 N 8th Ave, Holbrook, AZ 86025



---

## Joseph City

**Jackrabbit Trading Post**

GPS: 34.96805, -110.4304

3386 U.S. Rt. 66, Joseph City, AZ 86032

<https://www.jackrabbittradingpost.com/>



**Old Gas Station**

*ehemalige Tankstelle*

GPS: 34.96811, -110.43373



---

**Little Painted Desert County Park (einfach ca. 18 Mi)**

*Vor Winslow über die SR 87 Richtung Norden!*

GPS: 35.15649, -110.47059

Painted Desert Rim Dr, Winslow, AZ 86047



---

## Winslow

In Winslow ist die Route 66 eine Einbahnstraße Richtung Westen, auf der 2nd geht es Richtung Osten.









**Diner: Falcon Restaurant & Lounge**








GPS: 35.01975, -110.68687

1113 E 3rd St, Winslow, AZ 86047

<https://www.falcon66.com/>



<p><b>Motel: Desert Sun Motel</b>  <i>jetzt eine Wohnanlage</i>  GPS: 35.02071, -110.68685  1000 E 3rd St, Winslow, AZ 86047</p>	
<p><b>Motel: Earls Rt 66 Motor Court</b>  GPS: 35.02247, -110.69248  512 E. Third St. Winslow, AZ  <a href="https://earls-rt-66-motor-court.business.site/">https://earls-rt-66-motor-court.business.site/</a></p>	
<p><b>Hotel: La Posada Hotel</b>  <i>das einzige historische Harvey House Hotel, das noch in Betrieb ist</i>  GPS: 35.02136, -110.69473  303 E 2nd St, Winslow, AZ 86047  <a href="https://laposada.org/">https://laposada.org/</a></p>	
<p><b>Diner: Brown Mug Café</b>  GPS: 35.02256, -110.6954  308 E 2nd St, Winslow, AZ 86047</p>	
<p><b>Conoco Gas Station</b>  <i>restaurierte Tankstelle</i>  GPS: 35.02304, -110.69677  204 E 2nd St, Winslow, AZ 86047</p>	
<p><b>Standin' on The Corner</b>  <i>Berühmt auch für das große Schild „Route 66“, das auf die Hauptstraße gemalt wurde.</i>  GPS: 35.02348, -110.69813  Corner of Kinsley &amp;, E 2nd St, Winslow, AZ 86047  <a href="https://www.standinonthecorner.org/">https://www.standinonthecorner.org/</a></p>	
<p><b>Kino: The Winslow Theater</b>  GPS: 35.02314, -110.69834  115 N Kinsley Ave, Winslow, AZ 86047  <a href="https://www.winslowtheater.com/">https://www.winslowtheater.com/</a></p>	
<p><b>Lorenzo's Hobbll Trading Post</b>  GPS: 35.02505, -110.7033  523 W 2nd St, Winslow, AZ 86047  <a href="https://winslowarizona.org/">https://winslowarizona.org/</a></p>	

<p><b>Moore's Pawn &amp; Trading Co.</b>  GPS: 35.0284, -110.70771  1020 W 3rd St, Winslow, AZ 86047</p>	
<p><b>Motel: Route 66 Delta Motel</b>  GPS: 35.03591, -110.72558  2141 W 3rd St, Winslow, AZ 86047</p>	
<hr/>	
<p><b>Meteor Crater (Barringer Crater) (einfach ca. 6 Mi)</b>  GPS: 35.02775, -111.02219  Interstate 40, Exit, 233, Winslow, AZ 86047  <b>Eintritt</b>  <a href="https://meteorcrater.com/">https://meteorcrater.com/</a></p>	
<hr/>	
<p><b>Twin Arrows</b></p>	
<p><b>Twin Arrows / Twin Arrows Trading Post</b>  GPS: 35.16092, -111.27995  Flagstaff, Arizona 86004</p>	
<hr/>	
<p><b>Flagstaff</b></p>	
<p><b>Restaurant / Bar: Museum Club</b>  GPS: 35.21406, -111.59958  3404 E Rte 66, Flagstaff, AZ 86004  <a href="https://museumclub.net/">https://museumclub.net/</a></p>	
<p><b>Diner: Miz Zip's</b>  GPS: 35.21047, -111.60623  2924 E Rte 66, Flagstaff, AZ 86004</p>	
<p><b>Dampflok No. 25 der Southwest Lumber Mills</b>  GPS: 35.1967, -111.6471</p>	

**Hotel: Hotel Monte Vista**  
GPS: 35.19822, -111.64741  
100 N San Francisco St, Flagstaff, AZ 86001  
<https://hotelmontevista.com/>



**Coconino County Superior Court**  
GPS: 35.19954, -111.64655  
200 N San Francisco St, Flagstaff, AZ 86001  
<https://www.coconino.az.gov/184/Coconino-County-Superior-Court>



**Bank Hotel Building**  
GPS: 35.19775, -111.64923



**Hotel: Weatherford Hotel**  
GPS: 35.1984, -111.64902  
23 N Leroux St, Flagstaff, AZ 86001  
<https://weatherfordhotel.com/>



**Theater: The Orpheum Theater**  
GPS: 35.19843, -111.64955  
15 W Aspen Ave, Flagstaff, AZ 86001  
<https://orpheumflagstaff.com/>



**Muffler Man „Lumberjack“**  
GPS: 35.19625, -111.65452  
200-218 S Milton Rd, Flagstaff, AZ 86001



**Diner: Galaxy Diner**  
GPS: 35.1922, -111.66188  
931 W Rte 66, Flagstaff, AZ 86001  
<https://www.newgalaxydiner.com/>



## Bellefont

### Richfield Station

*ehemalige Tankstelle*

GPS: 35.22415, -111.80041

10520 W Rte 66, Flagstaff, AZ 86015

<https://pinebreezeinnrvpark.com/>



## Parks

### Parks In the Pines General Store Deli & Café

GPS: 35.26006, -111.94857

12963 Old Rte 66, Parks, AZ 86018

<https://parks-in-the-pines-general-store-deli-cafe.business.site/?m=true>



### Wagon Wheel Lodge / Winery

GPS: 35.26466, -112.04414

7545 E Old Rte 66, Parks, AZ 86018



**Nach Parks über die SR 64 zum Grand Canyon**

## Grand Canyon Nationalpark

GPS: 36.05825, -112.12733

### Eintritt

<https://www.nps.gov/grca/index.htm>

- Desert View Point
- Hopi Point
- Mather Point
- Desert View Watchtower
- We Cook Pizza and Pasta
- Canyon Plaza Resort
- Bright Angel Trail
- Rim Trail
- Grand Canyon Visitor Center

## Williams

In Williams ist die Route 66 eine Einbahnstraße jeweils Richtung Westen und Richtung Osten.

### Motel: The Canyon Motel & RV Park

GPS: 35.25828, -112.1711

1900 Rodeo Rd, Williams, AZ 86046

<https://thecanyonmotel.com/>



### Diner: Goldie's Diner

GPS: 35.25231, -112.18351

425 E Rte 66, Williams, AZ 86046

<https://www.facebook.com/Goldies66Diner/>



### Wild West Junction

*"Living history": Long Horn Saloon, Branding Iron Restaurant, Drover's Inn B&B. Zu bestimmten Zeiten werden auch Wild West Shows inszeniert.*

GPS: 35.2520, -112.1844



### Restaurant: Rod's Steak House

GPS: 35.25178, -112.185

301 E Historic Rte 66, Williams, AZ 86046



### Motel: Grand Motel

GPS: 35.2511, -112.18514

234 E Rte 66, Williams, AZ 86046



### Museum: Pete's Gas Station Museum

*in einer restaurierten Tankstelle*

GPS: 35.2511, -112.18717

101 E Route 66, Williams, AZ

<https://m.facebook.com/pages/Petes-Gas-Station/108106492609770>



### Hotel: The Red Garter Inn








*in einem ehemaligen Bordell*









GPS: 35.25096, -112.18819

137 W Railroad Ave, Williams, AZ 86046

<https://www.redgarter.com/>



<p><b>Diner: Cruiser's Route 66 Café</b>  GPS: 35.24995, -112.18914  233 W Rte 66, Williams, AZ 86046  <a href="https://www.cruisers66.com/">https://www.cruisers66.com/</a></p>	
<p><b>Sultana Building</b>  GPS: 35.24994, -112.18955  301 Historic Rte 66, Williams, AZ 86046</p>	
<p><b>Motel: Arizona 9 Motor Hotel</b>  GPS: 35.24948, -112.19004  315 W Rte 66, Williams, AZ 86046  <a href="https://arizonamotorhotel.com/">https://arizonamotorhotel.com/</a></p>	
<hr style="border-top: 1px dashed black;"/>	
<p><b>Ash Fork</b></p>	
<p><b>Motel: Copperstate Motel</b>  GPS: 35.22333, -112.47973  101 Lewis Ave, Ash Fork, AZ 86320</p>	
<p><b>Zettlers Route 66 Store</b>  GPS: 35.22429, -112.48244  242 Lewis Ave, Ash Fork, AZ 86320</p>	
<p><b>DeSoto's Salon</b>  GPS: 35.2245, -112.4836  341 Lewis Ave, Ash Fork, AZ 86320</p>	
<hr style="border-top: 1px dashed black;"/>	
<p><b>Seligman</b></p>	
<p><b>Gulf Oil Gas Station</b>  GPS: 35.32432, -112.85715  21400 Historic Rte 66, Seligman, AZ 86337</p>	

<p><b>Motel: Stagecoach 66 Motel &amp; Restaurant</b>  GPS: 35.32326, -112.85738  21455 W Old Hwy 66, Seligman, AZ 86337  <a href="https://stagecoach66motel.business.site/">https://stagecoach66motel.business.site/</a></p>	
<p><b>Motel: The Aztec Motel &amp; Creative Space</b>  GPS: 35.32652, -112.87253  22200 Historic Rte 66, Seligman, AZ 86337  <a href="https://www.theaztecmotel.com/">https://www.theaztecmotel.com/</a></p>	
<p><b>Diner: Delgadillo's Snow Cap</b>  GPS: 35.32606, -112.87298  301 AZ-66, Seligman, AZ 86337  <a href="https://www.facebook.com/people/Delgadillos-Snow-Cap/100063560350919/">https://www.facebook.com/people/Delgadillos-Snow-Cap/100063560350919/</a></p>	
<p><b>Seligman feed store</b>  <i>ehemalige Tankstelle</i>  GPS: 35.3265, -112.87319</p>	
<p><b>Route 66 Road Relics</b>  <i>restaurierte Tankstelle, jetzt Souvenirladen</i>  GPS: 35.32602, -112.87344  22255 West Old Highway #66, Seligman, AZ 86337  <a href="https://route66roadrelics.com/">https://route66roadrelics.com/</a></p>	
<p><b>Angel's Barber Shop &amp; Vilma's Gift Shop</b>  GPS: 35.32611, -112.87359  22265 Historic Rte 66, Seligman, AZ 86337  <a href="https://www.route66giftshop.com/">https://www.route66giftshop.com/</a></p>	
<p><b>Motel: Deluxe Inn Motel</b>  GPS: 35.32626, -112.87419  22295 AZ-66, Seligman, AZ 86337</p>	
<p><b>Return to the 50's Gift Shop</b>  GPS: 35.32641, -112.87448  22310 AZ-66 Scenic, Seligman, AZ 86337  <a href="https://www.route66giftshop.com/">https://www.route66giftshop.com/</a></p>	

**Diner / Souvenirshop: Route 66 RoadRunner**  
GPS. 35.3268, -112.8722330  
W. Old Highway 66, PO Box 805, Seligman, AZ 8633744  
<http://www.route66roadrunner.com/>



**Rusty Bolt Souvenir and Gift Shop**  
GPS: 35.32643, -112.87476  
22345 W Old hwy #66, Seligman, AZ 86337  
<https://rustybolt66.com/>



**Motel: Canyon Lodge Motel**  
GPS: 35.32697, -112.8749  
22340 West Old Highway #66, Seligman, AZ 86337  
<https://route66canyonlodge.com/>



**Diner: Copper Cart**  
GPS: 35.32647, -112.87581  
114 Historic Rte 66, Seligman, AZ 86337  
<http://www.route66moporium.com/>



**Seligman Sundries**  
*Visitor Center*  
GPS: 35.32644, -112.87604  
22405 AZ-66 Scenic, Seligman, AZ 86337  
<https://seligmansundries.com/>



**Bar: Black Cat Bar**  
GPS: 35.327, -112.87589  
114 Chino St, Seligman, AZ 86337  
<https://www.blackcatbarseligman.com/>



**Motel: Supai Motel**  
GPS: 35.32724, -112.87673  
22450 AZ-66, Seligman, AZ 86337  
<https://www.supaimotelaz.com/>



**Motel: Historic Route 66 Motel**  
GPS: 35.32846, -112.88227  
22750 AZ-66 Scenic, Seligman, AZ 86337  
<https://route66seligmanarizona.com/>



**Diner: Westside Lilo's Café**

*amerikanische und deutsche Küche. Oktoberfest! Lilo ist eine deutsche Auswanderin*

GPS: 35.32809, -112.88338

22855 AZ-66, Seligman, AZ 86337

<https://www.westsidelilos.com/>



**Diner: The Roadkill Café / O.K. Saloon**

GPS: 35.32855, -112.88331

22830 W, AZ-66, Seligman, AZ 86337

<https://route66seligmanarizona.com/attractions/#roadkill>



**Worlds Largest Route 66 Sign**

GPS: 35.32833, -112.88477

22925 W Old Hwy, Seligman, AZ 86337



**Historic Route 66 General Store**

GPS: 35.32906, -112.88508

22940 Historic Rte 66, Seligman, AZ 86337

[www.route66seligmanarizona.com](http://www.route66seligmanarizona.com)



---

**Peach Springs**

**John Osterman Shell Gas Station**

*ehemalige Tankstelle*

GPS: 35.5288, -113.42594

Peach Springs, Arizona 86434



**Historic Peach Springs Trading Post**

GPS: 35.52905, -113.42745

863 AZ-66, Peach Springs, AZ 86434



---

**Truxton**

**Sudberry's Southland Service Station**

*ehemalige Tankstelle*

GPS: 35.48628, -113.56099










**Former Chevron Station**

*ehemalige Tankstelle*

GPS: 35.48611, -113.56149



<p><b>Diner: Old Truxton Café</b> GPS: 35.48595, -113.56199</p>	
<p><b>Truxton Station</b> GPS: 35.48505, -113.56372 16111 AZ-66, Valentine, AZ 86437</p>	
<p><b>Motel: Frontier Motel &amp; Café</b> GPS: 35.484534, -113.563405 16118 AZ-66, Valentine, AZ 86437</p>	
<hr/>	
<p><b>Valentine</b></p>	
<p><b>Valentine Station</b> GPS: 35.36512, -113.67908 12687-12539, AZ-66, Valentine, AZ 86437</p>	
<p><b>Bert's Country Dancing Sign</b> GPS: 35.36429, -113.68207</p>	
<p><b>Union 76 Station</b> <i>restaurierte Tankstelle</i> GPS: 35.36364, -113.6826</p>	
<hr/>	
<p><b>Hackberry</b></p>	
<p><b>Hackberry General Store</b> GPS: 35.37492, -113.72274 11255 AZ-66, Kingman, AZ 86411</p>	
<hr/>	

## Antares

### Giganticus Headicus

*Souvenirladen und Skulpturengarten*

GPS: 35.41899, -113.80802

9855 AZ-66, Kingman, AZ 86401

<https://www.facebook.com/gheadicus>



## Kingman

### Motel: Route 66 Motel

GPS: 35.21288, -114.01523

2939 E Andy Devine Ave, Kingman, AZ 86401

[https://route-66-motel.business.site/?utm\\_source=gmb&utm\\_medium=referral](https://route-66-motel.business.site/?utm_source=gmb&utm_medium=referral)



### Motel: High Desert Inn

GPS: 35.21092, -114.0172

2803 E Andy Devine Ave, Kingman, AZ 86401



### Motel: Siesta Apts

*jetzt Apartments*

GPS: 35.194, -114.03256



### Motel: Hill Top Motel

GPS: 35.19373, -114.03425

1901 E Andy Devine Ave, Kingman, AZ 86401



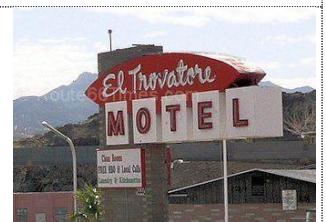
### Motel: El Trovatore Motel

*Sign & cars*

GPS: 35.19182, -114.03435

1440 E Andy Devine Ave, Kingman, AZ 86401

<https://www.eltrovatoremotel.com/>



### Motel: Ramblin Rose Motel

GPS: 35.18696, -114.04129

1001 E Andy Devine Ave, Kingman, AZ 86401











### Motel: Arcadia Lodge

GPS: 35.18685, -114.0434

909 E Andy Devine Ave, Kingman, AZ 86401



<p><b>Mobile Oil Gas Station</b>  <i>restaurierte Tankstelle, jetzt Motorradgeschäft</i>  GPS: 35.18754, -114.0461</p>	
<p><b>Kingman Water Tower</b>  GPS: 35.18821, -114.0514  500-510 E Andy Devine Ave, Kingman, AZ 86401</p>	
<p><b>Hotel: Hotel Brunswick</b>  GPS: 35.18892, -114.05391  315 E Andy Devine Ave, Kingman, AZ 86401  <a href="https://66brunswick.com/">https://66brunswick.com/</a></p>	
<p><b>Old Trails Garage</b>  GPS: 35.18886, -114.05416  312-322 E Andy Devine Ave, Kingman, AZ 86401</p>	
<p><b>Dunton Motor's Dream Machines</b>  GPS: 35.18916, -114.0568  119 E Andy Devine Ave, Kingman, AZ 86401  <a href="http://www.duntonmotors.com">www.duntonmotors.com</a></p>	
<p><b>Diner: Mr D'z Route 66 Diner</b>  GPS: 35.18927, -114.05733  105 E Andy Devine Ave, Kingman, AZ 86401</p>	
<p><b>Locomotive Park</b>  GPS: 35.18995, -114.05938  66 W Andy Devine Ave, Kingman, AZ 86401</p>	
<p><b>White Cliffs Wagon Trail</b>  <i>Spuren der Planwagen im weichen Stein</i>  GPS: 35.20194, -114.05709  White Cliffs Wagon Trail, Kingman, AZ 86401</p>	

## Cool Springs

### Cool Springs Station & Cabins

*Souvenirladen in einer restaurierten Tankstelle*

GPS: 35.02743, -114.30878

8275 Oatman Road, Historic Rte 66, Golden Valley, AZ 86413

<https://www.route66coolspringsaz.com/>



## Oatman

### Oatman Main Street

*Westernstädtchen mit wild rumlaufenden Eseln, viele alte Gebäude*

GPS: 35.02651, -114.38377

Main Street, Oatman, AZ



### Diner/Bar: Dollar Bill Bar im Oatman Hotel

*Dollarscheine an den Wänden*

GPS: 35.02639, -114.38346

181 Main St, Oatman, AZ 86433

[https://www.nps.gov/nr/travel/route66/durlin\\_hotel\\_oatman.html](https://www.nps.gov/nr/travel/route66/durlin_hotel_oatman.html)



## Kalifornien

## Needles

### Motel: Carty's Camp

GPS: 34.83319, -114.59582



### Motel: 66 Motel

*jetzt Apartments*

GPS: 34.83317, -114.59645

91 Desnok St, Needles, CA 92363

















### Motel: Palms Motel / Old Trails Inn

*jetzt Apartments*

GPS: 34.83659, -114.6002



<p><b>Needles Railroad Borax Wagon</b>  <i>als Ortsschild</i>  GPS: 34.83641, -114.60052  305-399 W Broadway St, Needles, CA 92363</p>	
<p><b>Motel: Imperial 400 Motel</b>  GPS: 34.83836, -114.60324  644 W Broadway St, Needles, CA 92363</p>	
<p><b>Diner: Route 66 Burger Hut</b>  GPS: 34.83819, -114.60405</p>	
<p><b>Claypool &amp; Company Building</b>  GPS: 34.8385, -114.60467</p>	
<p><b>Hotel: El Garces Hotel and Depot</b>  GPS: 34.84078, -114.60615  950 Front St, Needles, CA 92363  <a href="https://www.nps.gov/nr/travel/route66/el_garces_needles.html">https://www.nps.gov/nr/travel/route66/el_garces_needles.html</a></p>	
<p><b>Motel: Sage Motel</b>  GPS: 34.84701, -114.61387</p>	
<p><b>Diner: Wagon Wheel Restaurant</b>  mit Wandgemälde  GPS: 34.85103, -114.62302  2420 Needles Hwy, Needles, CA 92363</p>	
<p><b>Motel: Fender's Resorts</b>  GPS: 34.86341, -114.63016  3396 Needles Hwy, Needles, CA 92363  <a href="http://www.fendersresort.com">www.fendersresort.com</a></p>	

<b>Goffs</b>	
<b>Goffs School</b> GPS: 34.92124, -115.06738 37198 Lanfair Rd, Essex, CA 92332 <a href="https://www.mdhca.org/">https://www.mdhca.org/</a>	
<b>Station Railways Goffs</b> GPS: 34.92303, -115.06839 37198-37538 Lanfair Rd, Essex, CA 92332 <a href="https://www.desertusa.com/desert-california/goffs-railway-depot.html">https://www.desertusa.com/desert-california/goffs-railway-depot.html</a>	
<hr/>	
<b>Amboy</b>	
<b>Route 66 auf der Straße aufgemalt</b> GPS: 34.55834, -115.74187 National Trails Hwy, Amboy, CA 92304	
<b>Motel: Roy's Cafe, Motel &amp; Gas Station</b> <i>Tankstelle und Souvenirladen</i> GPS: 34.55876, -115.74363 87520 National Trails Hwy, Amboy, CA 92304 <a href="https://visitambo.com/">https://visitambo.com/</a>	
<hr/>	
<b>Joshua-Tree-Nationalpark</b>	
GPS: 33.87341, -115.90099 <b>Eintritt</b> <a href="https://www.nps.gov/jotr/index.htm">https://www.nps.gov/jotr/index.htm</a>	
<hr/>	
<b>Amboy</b>	
<b>Amboy Crater</b> GPS: 34.54488, -115.79086 Amboy, Kalifornien <a href="https://www.blm.gov/visit/amboy-crater-national-natural-landmark">https://www.blm.gov/visit/amboy-crater-national-natural-landmark</a>	
<hr/>	

## Ludlow

**Motel: Pendergast Motel**  
GPS: 34.72359, -116.15834



**Diner: Ludlow Café**  
GPS: 34.72346, -116.16339  
68315 National Trails Hwy, Ludlow, CA 92338



**Motel: Ludlow Motel**  
GPS: 34.72349, -116.16416  
68315 Ludlow Rd, Ludlow, CA 92338



---

## Newberry Springs

**Whiting Brothers Gas Station**  
GPS: 34.819, -116.6403  
46756 National Trails Hwy, Newberry Springs, CA 92365



**Diner: Bagdad Café**  
GPS: 34.81965, -116.6433  
46548 National Trails Hwy, Newberry Springs, CA 92365



---

## Calico

**Geisterstadt**  
GPS: 34.94809, -116.86502  
36600 Ghost Town Rd, Yermo, CA 92398  
<https://parks.sbcounty.gov/park/calico-ghost-town-regional-park/>



## Yermo

### Diner: Peggy Sue's 50's Diner

GPS: 34.90151, -116.88339  
35654 Yermo Rd, Yermo, CA 92398  
[www.peggysuesdiner.com](http://www.peggysuesdiner.com)



## Daggett

### Desert Market

GPS: 34.86359, -116.88486  
35596 Santa Fe St Ave, Daggett, CA 92327



### The Russian House

GPS: 34.86247, -116.88869  
35421 County Rte 66, Daggett, CA 92327



## Barstow

Viele Wandgemälde an der Main Street.

### McDonald's Barstow Station

*Besteht aus 3 nebeneinander gestellten Eisenbahn Waggons*  
GPS: 34.89128, -116.99901  
1611 E Main St, Barstow, CA 92311



### Motel: Cactus Motel

GPS: 34.8984, -117.01458  
916 E Main St, Barstow, CA 92311



### Motel: El Rancho Motel









GPS: 34.8982, -117.0265



### Museum: Route 66 Mother Road Museum

GPS: 34.90504, -117.02506  
681 N 1st Ave, Barstow, CA 92311  
Eintritt: frei  
<http://www.route66museum.org/>



<p><b>Harvey House</b>  GPS: 34.90465, -117.02475  685 N 1st Ave, Barstow, CA 92311  <a href="https://barstowharveyhouse.com/">https://barstowharveyhouse.com/</a></p>	
<p><b>Motel: Route 66 Motel</b>  <i>Mit Oldtimern auf dem Hof</i>  GPS: 34.89889, -117.02949  195 Main St, Barstow, CA 92311  <a href="http://www.shouthotels.com">www.shouthotels.com</a></p>	
<p><b>Motel: The Torch Motel</b>  GPS: 34.89896, -117.03012  201 Main St, Barstow, CA 92311</p>	
<p><b>Motel: Topper Motel</b>  GPS: 34.89648, -117.03621  800 Main St, Barstow, CA 92311</p>	
<hr/>	
<p><b>Lenwood</b></p>	
<p><b>Motel: Dunes Motel</b>  GPS: 34.84327, -117.15657</p>	
<hr/>	
<p><b>Oro Grande</b></p>	
<p><b>Sage Brush Inn Gas Station</b>  <i>ehemalige Tankstelle</i>  GPS: 34.7036, -117.33702  24763 National Trails Hwy, Oro Grande, CA 92368  <a href="https://members.uia.net">https://members.uia.net</a></p>	
<p><b>Elmer's Bottle Tree Ranch</b>  GPS: 34.69019, -117.3395  24266 National Trails Hwy, Oro Grande, CA 92368  <a href="https://thebottletreeranch.com/">https://thebottletreeranch.com/</a></p>	
<p><b>Diner: Iron Hog Restaurant and Saloon</b>  GPS: 34.6299, -117.3446  20848 National Trails Hwy, Oro Grande, CA 92368</p>	

**Diner: Cross Eyed Cow Pizza**  
GPS: 34.5999, -117.33747  
19242 National Trails Hwy, Oro Grande, CA 92368  
[www.crosseyedcowpizza.com](http://www.crosseyedcowpizza.com)



**Antique Station**  
GPS: 34.59836, -117.33673  
19176 National Trails Hwy, Oro Grande, CA 92368



## Victorville

**Diner: Emma Jeans Holland Burger**  
GPS: 34.56128, -117.31362  
17143 N D St, Victorville, CA 92394  
<https://www.hollandburger.com/>



**Motel: Green Spot Motel**  
GPS: 34.53501, -117.2934  
16937 C St, Victorville, CA 92395



**Motel: New Corral Motel**  
GPS: 34.51677, -117.31197  
14643 7th St, Victorville, CA 92395  
<https://newcorralmotel.com/>



## San Bernardino

**Museum: First Original McDonald's Museum**  
GPS: 34.12552, -117.29454  
1398 N E St, San Bernardino, CA 92405  
<https://www.facebook.com/OriginalMcDonaldsMuseum/>



**California Theatre of the Performing Arts**  
GPS: 34.10659, -117.29542  
562 W 4th St, San Bernardino, CA 92401  
[www.californiatheatre.net](http://www.californiatheatre.net)



**Motel: Wigwam Motel**


GPS: 34.10699, -117.35  
2728 Foothill Blvd, San Bernardino, CA 92410  
<https://www.wigwammotel.com/>



**Rialto**

**Diner: Denny's**

*im alten Diner-Stil*  
GPS: 34.10638, -117.39813  
1377 W Foothill Blvd, Rialto, CA 92376



**Fontana**

**Motel: Moana Motel**

GPS: 34.10765, -117.42028  
17610 Foothill Blvd, Fontana, CA 92335



**Motel: Sand & Sage Motel**

GPS: 34.10718, -117.44746  
16364 Foothill Blvd, Fontana, CA 92335



**Rancho Cucamonga**

**Cucamonga Service Station**

*restaurierte Tankstelle*  
GPS: 34.10678, -117.59411  
9670 Foothill Blvd, Rancho Cucamonga, CA 91730



**Diner / Restaurant: Sycamore Inn Steak House**

GPS: 34.10559, -117.62348  
8318 Foothill Blvd, Rancho Cucamonga, CA 91730  
<http://www.thesycamoreinn.com/>



**Diner: Magic Lamp Inn**

GPS: 34.10593, -117.62676  
8189 Foothill Blvd, Rancho Cucamonga, CA 91730  
<http://magiclampinn.com>



## La Verne

**Diner: La Paloma Mexican Restaurant**

GPS: 34.10896, -117.75138

2975 Foothill Blvd, La Verne, CA 91750

<https://www.lapalomamexicanrestaurant.com/>



**Kino: Regal Edwards La Verne**

GPS: 34.11297, -117.76839

1950 Foothill Blvd, La Verne, CA 91750



---

## San Dimas

**Diner: Pinnacle Peak Steakhouse**

GPS: 34.12593, -117.81155

269 West Foothill Boulevard, San Dimas, CA 91773

**Öffnungszeiten:**

Di - So 11:30 - 14:30 + 17:00 - 20:00



---

## Glendora

**Diner: The Hat**

GPS: 34.12899, -117.87403

611 W Rte 66, Glendora, CA 91740

[www.thehat.com](http://www.thehat.com)



**Motel: Palm Tropics Motel**

GPS: 34.12923, -117.87463

619 W Rte 66, Glendora, CA 91740

[www.palmtropicsmotel.com](http://www.palmtropicsmotel.com)



---

## Azusa

**Azusa Foothill Drive In Theater Sign**

GPS: 34.13359, -117.89779



**Motel: Stardust Motel Azusa**

GPS: 34.13332, -117.89878

666 E Foothill Blvd, Azusa, CA 91702



## Monrovia

### Motel: Oak Park Motel

GPS: 34.13983, -117.98534  
925 E Huntington Dr, Monrovia, CA 91016  
[www.oakparkmotelmonrovia.com](http://www.oakparkmotelmonrovia.com)



### Hotel: Aztec Hotel

GPS: 34.15144, -118.00582  
311 W Foothill Blvd, Monrovia, CA 91016



## Arcadia

### Diner: Denny's

*mit Windmühle auf dem Dach*  
PS: 34.1403, -118.03113  
7 E Huntington Dr, Arcadia, CA 91006  
<https://locations.dennys.com>



### Diner: Rod's Grill

GPS: 34.14026, -118.03332  
41 W Huntington Dr, Arcadia, CA 91007  
[www.rodsgrill.com](http://www.rodsgrill.com)



## Pasadena

### Diner: The Original Tops

GPS: 34.14678, -118.06934  
3838 E Colorado Blvd, Pasadena, CA 91107  
[www.theoriginaltops.com](http://www.theoriginaltops.com)



### Motel: Hi-Way Host Motel

GPS: 34.14566, -118.07931  
3474 E Colorado Blvd, Pasadena, CA 91107  
[www.hiwayhostmotel.com](http://www.hiwayhostmotel.com)



### Motel: Astro Pasadena Hotel









GPS: 34.14581, -118.09237  
2818 E Colorado Blvd, Pasadena, CA 91107  
[www.astropasadena.com](http://www.astropasadena.com)



### Diner: Cameron's Seafood

GPS: 34.14578, -118.10998



<p><b>Motel: Saga Motor Hotel</b>  GPS: 34.14639, -118.11684  1633 E Colorado Blvd, Pasadena, CA 91106  <a href="http://www.thesagamotorhotel.com">www.thesagamotorhotel.com</a></p>	
<p><b>Howard Motor Company Building</b>  GPS: 34.1464, -118.12374  1285 E Colorado Blvd, Pasadena, CA 91106</p>	
<p><b>United Artists Theater</b>  GPS: 34.1456, -118.13789  606 E Colorado Blvd, Pasadena, CA 91101</p>	
<p><b>Pasadena City Hall</b>  GPS: 34.14759, -118.14383  100 Garfield Ave, Pasadena, CA 91101  <a href="http://www.cityofpasadena.net">www.cityofpasadena.net</a></p>	
<hr style="border-top: 1px dashed black;"/>	
<p><b>Los Angeles</b></p>	
<p><b>Agfa AnSCO Building</b>  GPS: 34.09051, -118.32971  6424 Santa Monica Blvd, Los Angeles, CA 90038</p>	
<p><b>Diner: Formosa Café</b>  GPS: 34.09049, -118.34604  7156 Santa Monica Blvd, West Hollywood, CA 90046  <a href="https://theformasacafe.com">https://theformasacafe.com</a></p>	
<p><b>Diner: Cafe 50's</b>  GPS: 34.04455, -118.45485  11623 Santa Monica Blvd, Los Angeles, CA 90025  <a href="http://www.cafe50s.menu">www.cafe50s.menu</a></p>	
<p><b>Hollywood Schriftzug</b>  GPS: 34.1340, -118.3216  Los Angeles, CA 90068</p>	

### Walk of Fame

GPS: 34.1017, -118.34025

6901 Hollywood Blvd, Los Angeles, CA 90028

<https://walkoffame.com/>



### Graumann's Chinese Theater

GPS: 34.10179, -118.3409



---

## Santa Monica

### Santa Monica Blvd

*Palmenallee*

GPS: 34.037155, -118.469548



### Santa Monica Pier Arch

GPS: 34.01126, -118.49511

81-99 Colorado Ave, Santa Monica, CA 90401



### Route 66 End of the Trail (Straßenschild)

GPS: 34.00924, -118.49737

330 Santa Monica Pier, Santa Monica, CA 90401



### 66-To-Cali

*Hier gibt's ein Zertifikat für das Bewältigen der Strecke*

GPS: 34.00964, -118.4969

Colorado Ave, Santa Monica, CA 90401

[www.66tocali.com](http://www.66tocali.com)



## Route 66 Länge je Bundesstaat

<b>Staat</b>	<b>Meilen</b>	<b>Kilometer</b>
Illinois	301	484
Missouri	317	510
Kansas	13	21
Oklahoma	432	695
Texas	186	299
New Mexico	487	784
Arizona	401	645
Kalifornien	314	505
<b>Gesamt</b>	<b>2.451</b>	<b>3.943</b>